

A66 Northern Trans-Pennine Project

Scheme 06: Appleby to Brough

TR010062

5.17 Engineering Section Drawings (Plan and Profiles) (Rev 3)

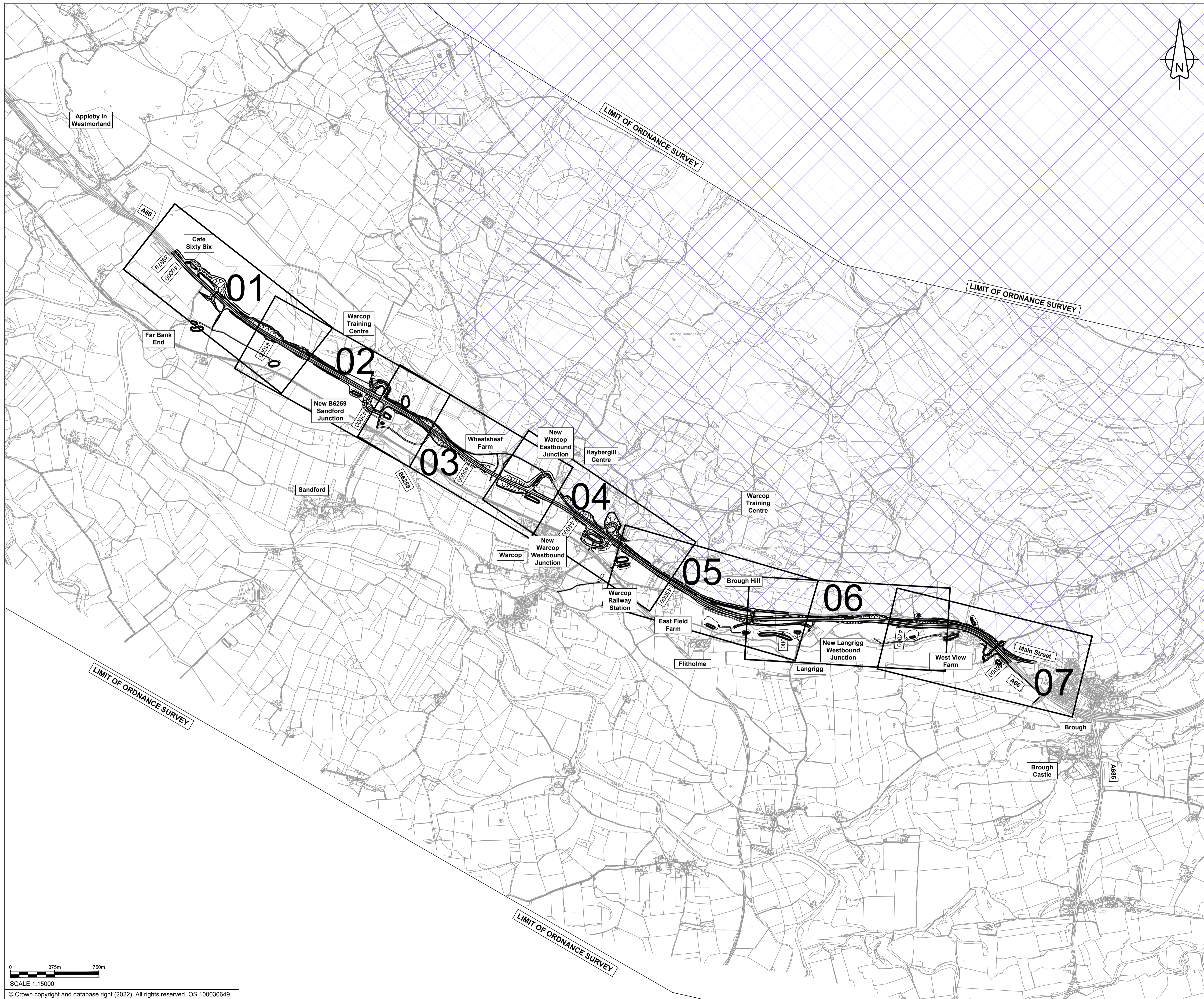
APFP Regulations 5(2)(o) and 6(2)

Planning Act 2008

**Infrastructure Planning (Applications: Prescribed Forms and
Procedure) Regulations 2009**

Deadline 8

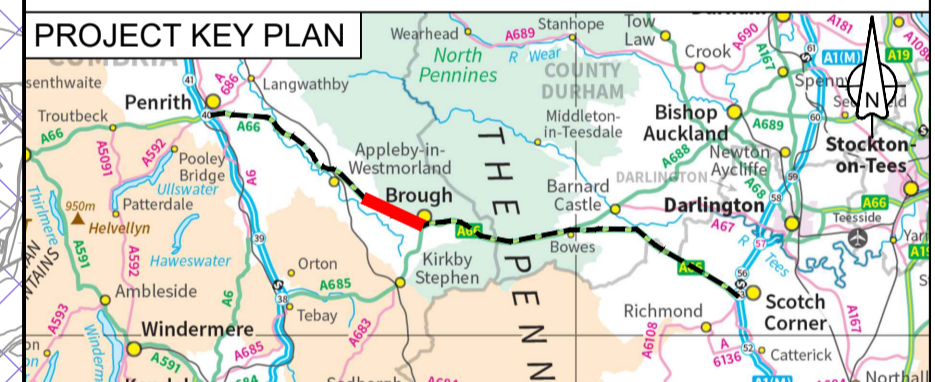
16 May 2023



NOTES
1. ALL DIMENSIONS ARE IN METRES UNLESS NOTED OTHERWISE.

KEY

- THE SCHEME (SHOWN FOR ILLUSTRATIVE PURPOSES ONLY)
- SHEET USED AS PART OF THIS DRAWING SERIES
- AREA OF OUTSTANDING NATURAL BEAUTY (AONB)
- ROAD NAMES
- CHAINAGE (MEASURED DISTANCE ALONG THE SCHEME LENGTH)



C02	DC-19/25/26 Updates to design layout				
	ASCO	ASCO	JJAS	DKID	SBAG
	04/05/23	04/05/23	04/05/23	04/05/23	04/05/23
Revision	Revision details				
	Created	Checked	Reviewed	Approved	Authorised
	dd/mm/yy	dd/mm/yy	dd/mm/yy	dd/mm/yy	dd/mm/yy

Purpose: DCO APPLICATION

PINS Reference Number: TR010062/APP/5.17

Client: 3 Piccadilly Place, Manchester, M1 3BN

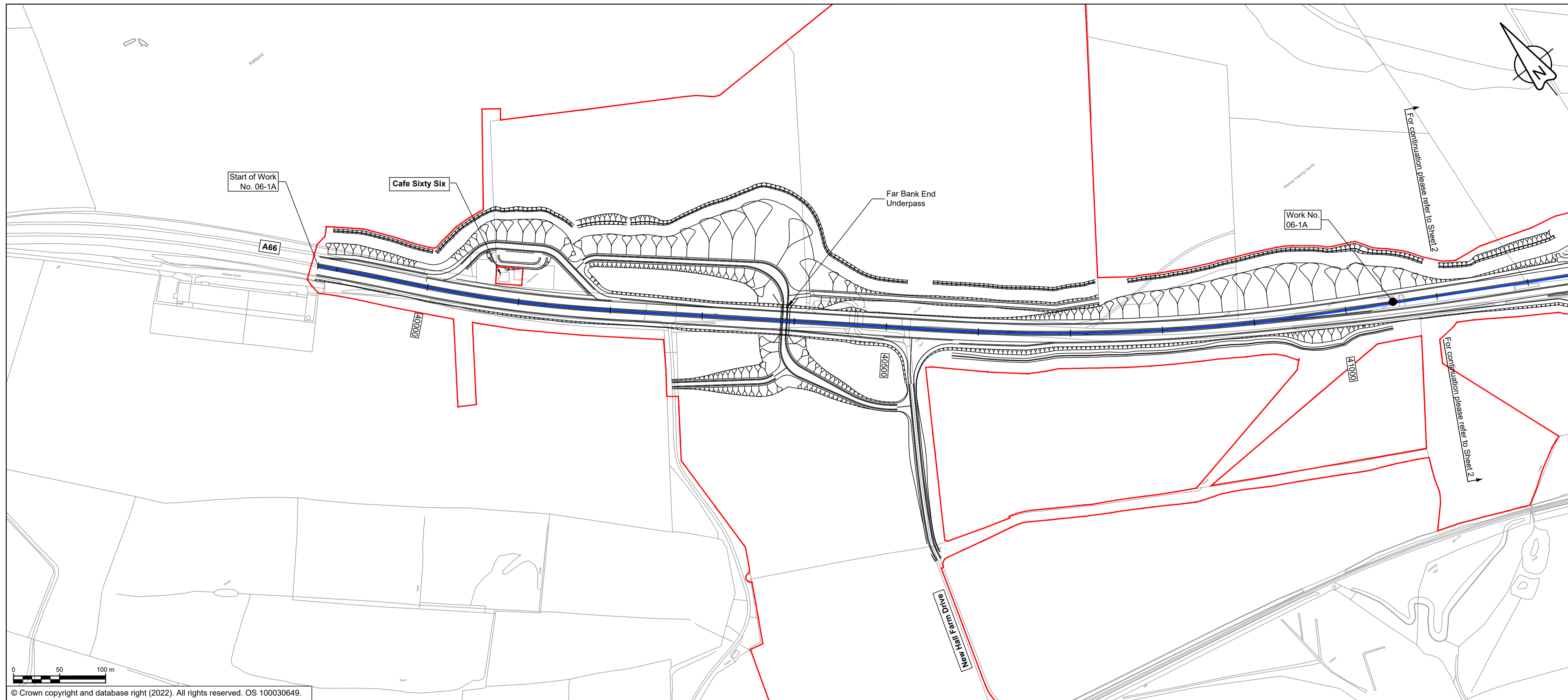
Project Name / Scheme Name: A66 Northern Trans-Pennine Project Scheme 06 Appleby to Brough

Drawing Title: Engineering Section Drawings (Plan and Profiles) Regulation 5(2)(o) & 6(2) Mainline Key Plan

Project Ref. No.	Stage	Scale	@ A1
---	PCF3	As Shown	
		Dimensions	M

Drawing Number	Project	Originator	Volume
HE565627 - AMY - HAC -			
S06	-DR-CH- 401000		
Location	Type	Role	Number

Suitability	Suitability Description	Revision
A	Approved for Stage Complete	C02

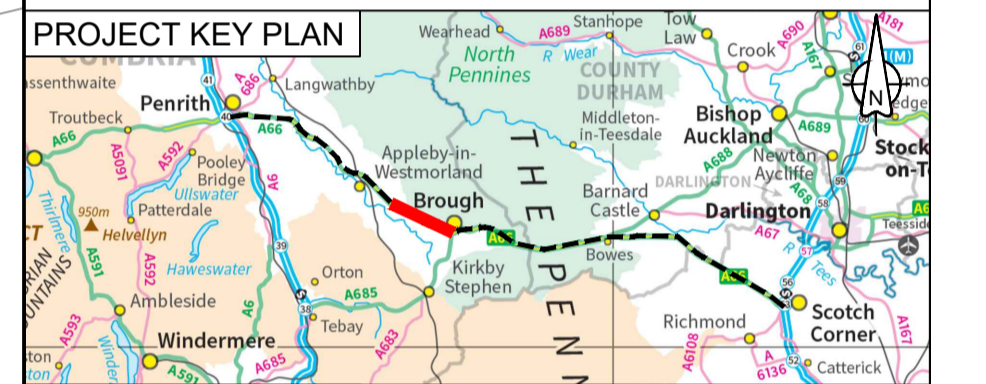


NOTES

1. ALL DIMENSIONS ARE IN METRES ABOVE DATUM UNLESS NOTED OTHERWISE.
2. THESE ENGINEERING SECTION DRAWINGS SHOULD BE READ IN CONJUNCTION WITH THE KEY PLAN AND ALONGSIDE OTHER PLANS AND DOCUMENTS IN THE DEVELOPMENT CONSENT ORDER APPLICATION, IN PARTICULAR THE WORKS PLANS AND SCHEDULE 1 (AUTHORISED DEVELOPMENT) TO THE DEVELOPMENT CONSENT ORDER.
3. WORK No. REFERENCES ARE DETAILED IN SCHEDULE 1 (AUTHORISED DEVELOPMENT) TO THE DEVELOPMENT CONSENT ORDER.
4. THE DESIGN SHOWN ON THESE ENGINEERING SECTION DRAWINGS IS ILLUSTRATIVE AND WILL BE SUBJECT TO DETAILED DESIGN DEVELOPMENT; ANY CHANGES WILL BE LIMITED TO BEING WITHIN THE ORDER LIMITS AND ANY OTHER CONSTRAINTS INCLUDED IN THE DEVELOPMENT CONSENT ORDER.

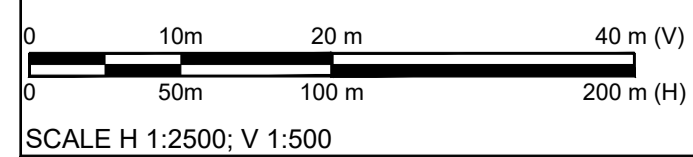
KEY

- THE SCHEME (SHOWN FOR ILLUSTRATIVE PURPOSES ONLY)
- LONGITUDINAL SECTION LINE
- PROPOSED LEVEL
- EXISTING LEVEL
- ORDER LIMITS
- PARISH BOUNDARY
- ROAD NAMES
- CHAINAGE (MEASURED DISTANCE ALONG THE SCHEME LENGTH)
- GRADIENT
- LENGTH
- RADIUS



Work No. 06-1A	
Datum: 140.000m (AOD)	
PROPOSED LEVELS	159.990, 159.796, 158.520, 156.994, 155.468, 153.942, 152.416, 150.899, 150.943, 152.388, 153.072, 152.756, 151.700, 152.552
EXISTING LEVELS	159.774, 159.469, 158.999, 156.956, 155.386, 153.855, 152.327, 150.712, 150.840, 152.693, 154.204, 155.120, 152.579, 152.482
LEVEL DIFFERENCE	0.216, 0.327, 0.121, 0.039, 0.082, 0.088, 0.090, 0.187, 0.104, -0.305, -1.132, -2.365, -0.878, 0.070
HORIZONTAL GEOMETRY	R: 2343.503m, L: 36.878m, A: 242.13, L: 40.156m, R: 1460.000m, L: 146.250m, A: 352.28, L: 85.000m, L: 274.433m, A: 435.57, L: 93.000m, R: 2040.000m, L: 340.704m, A: 435.57, L: 93.000m, L: 1190.430m
VERTICAL GEOMETRY	G = -0.921%, L = 32.185, R = 10000.000, L = 60.503, G = -1.526%, L = 520.288, R = 3700.000, L = 111.755, G = 1.484%, L = 65.288, R = 10000.000, L = 275.739, G = -1.263%, L = 27.064, R = 3700.000, L = 141.459
CHAINAGE	39879.00, 39900.00, 40000.00, 40100.00, 40200.00, 40300.00, 40400.00, 40500.00, 40600.00, 40700.00, 40800.00, 40900.00, 41000.00, 41100.00

MAINLINE LONGITUDINAL SECTION - CHAINAGE 39879 TO 41100



SCALE H 1:2500; V 1:500

C03	DC-17 Updates to Order Limits				
	ASCO	ASCO	JJAS	DKID	SBAG
	04/05/23	04/05/23	04/05/23	04/05/23	04/05/23
Revision	Revision details				
	Created	Checked	Reviewed	Approved	Authorised
	dd/mm/yy	dd/mm/yy	dd/mm/yy	dd/mm/yy	dd/mm/yy

Purpose	DCO APPLICATION
PINS Reference Number	TR010062/APP/5.17

Client	3 Piccadilly Place Manchester M1 3BN	
--------	--	--

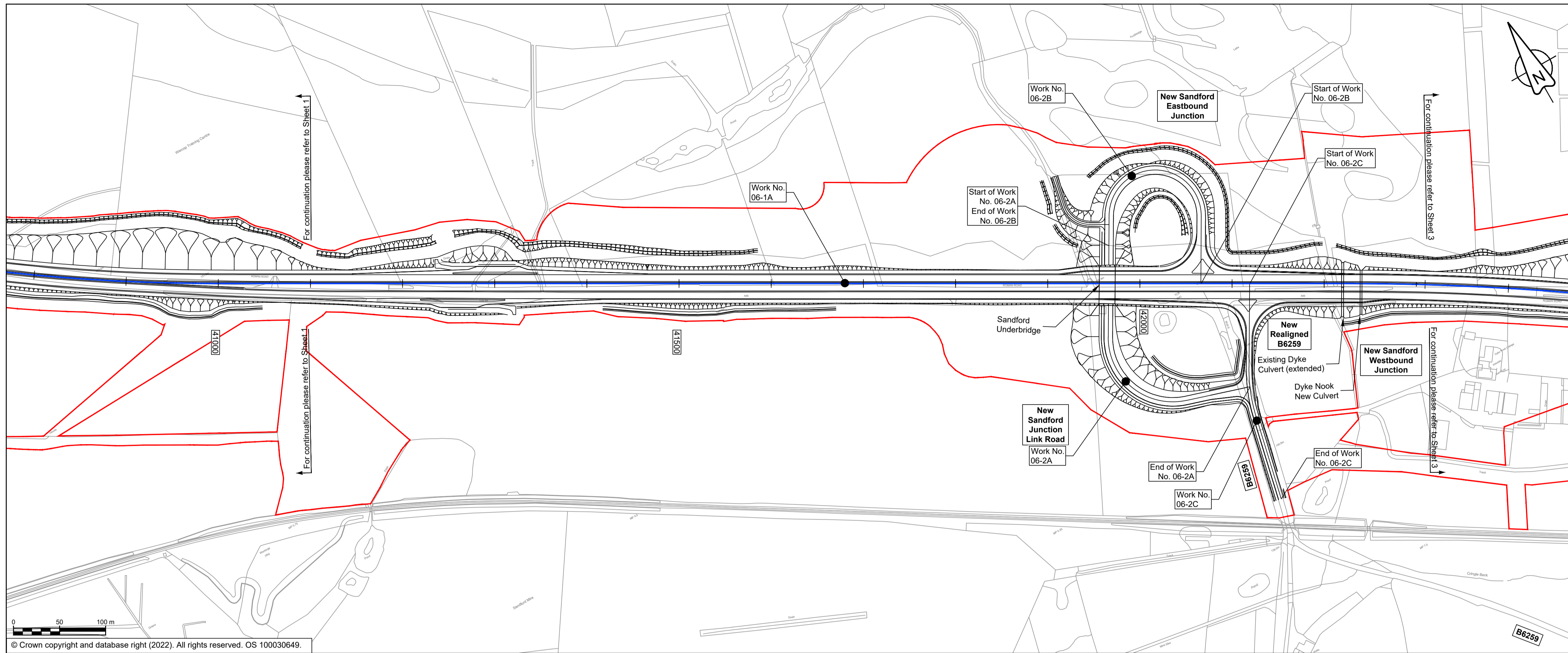
Project Name / Scheme Name	A66 Northern Trans-Pennine Project Scheme 06 Appleby to Brough
----------------------------	--

Drawing Title	Engineering Section Drawings (Plan and Profiles) Regulation 5(2)(o) & 6(2) Sheet 1 of 15
---------------	---

Project Ref. No.	Stage	Scale	@ A1
---	PCF3	1:2500	
		Dimensions	M

Drawing Number	Project	Originator	Volume
HE565627	- AMY -	HAC -	
S06	-DR-CH-	401001	
Location	Type	Role	Number

Suitability	Suitability Description	Revision
A	Approved for Stage Complete	C03



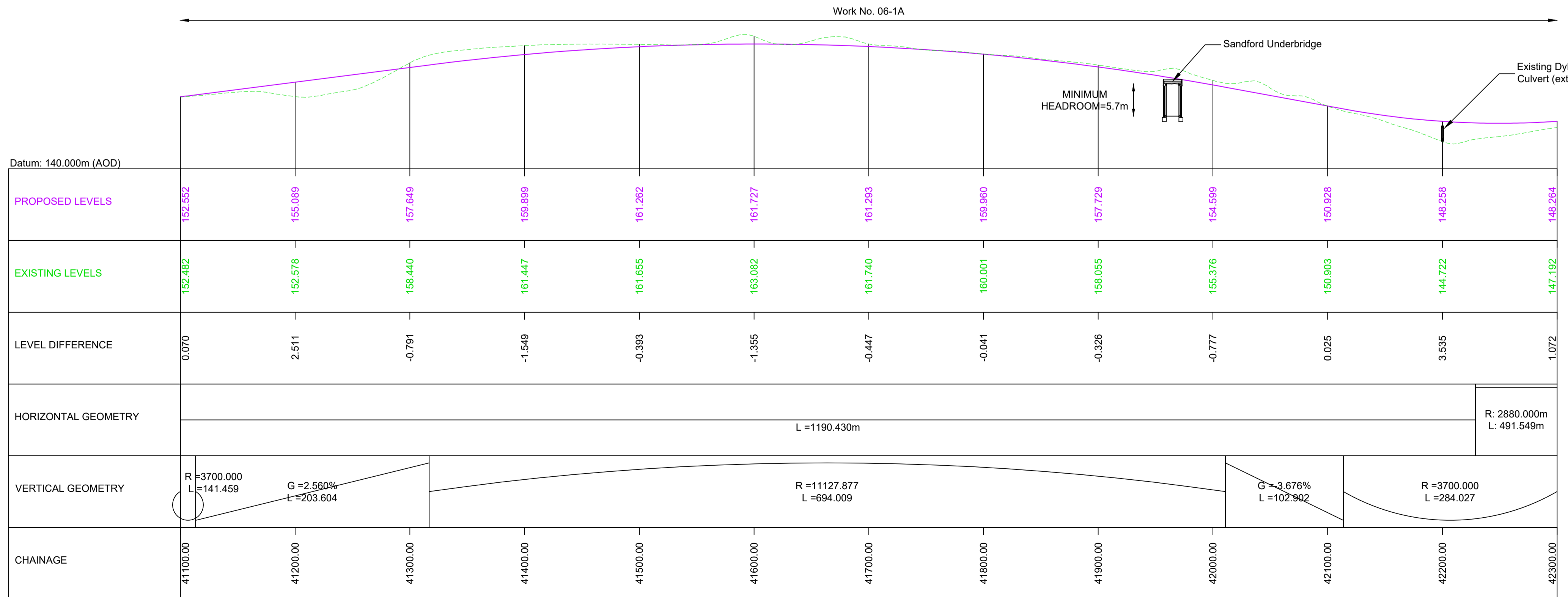
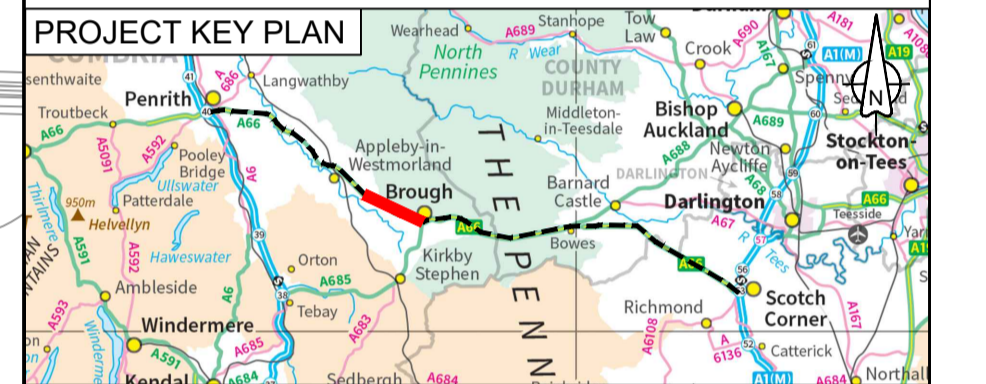
© Crown copyright and database right (2022). All rights reserved. OS 100030649.

NOTES

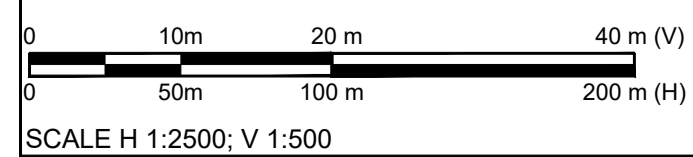
1. ALL DIMENSIONS ARE IN METRES ABOVE DATUM UNLESS NOTED OTHERWISE.
2. THESE ENGINEERING SECTION DRAWINGS SHOULD BE READ IN CONJUNCTION WITH THE KEY PLAN AND ALONGSIDE OTHER PLANS AND DOCUMENTS IN THE DEVELOPMENT CONSENT ORDER APPLICATION, IN PARTICULAR THE WORKS PLANS AND SCHEDULE 1 (AUTHORISED DEVELOPMENT) TO THE DEVELOPMENT CONSENT ORDER.
3. WORK NO. REFERENCES ARE DETAILED IN SCHEDULE 1 (AUTHORISED DEVELOPMENT) TO THE DEVELOPMENT CONSENT ORDER.
4. THE DESIGN SHOWN ON THESE ENGINEERING SECTION DRAWINGS IS ILLUSTRATIVE AND WILL BE SUBJECT TO DETAILED DESIGN DEVELOPMENT; ANY CHANGES WILL BE LIMITED TO BEING WITHIN THE ORDER LIMITS AND ANY OTHER CONSTRAINTS INCLUDED IN THE DEVELOPMENT CONSENT ORDER.

KEY

- THE SCHEME (SHOWN FOR ILLUSTRATIVE PURPOSES ONLY)
- LONGITUDINAL SECTION LINE
- PROPOSED LEVEL
- EXISTING LEVEL
- ORDER LIMITS
- PARISH BOUNDARY
- ROAD NAMES
- CHAINAGE (MEASURED DISTANCE ALONG THE SCHEME LENGTH)
- GRADIENT
- LENGTH
- RADIUS



MAINLINE LONGITUDINAL SECTION - CHAINAGE 4100 TO 42300



SCALE H 1:2500; V 1:500

C02	DC-21 Updates to Order Limits				
	ASCO	ASCO	JJAS	DKID	SBAG
	04/05/23	04/05/23	04/05/23	04/05/23	04/05/23

Revision	Revision details				
	Created	Checked	Reviewed	Approved	Authorised
	dd/mm/yy	dd/mm/yy	dd/mm/yy	dd/mm/yy	dd/mm/yy

Purpose: DCO APPLICATION
 PINS Reference Number: TR010062/APP/5.17

Client: 3 Piccadilly Place, Manchester, M1 3BN

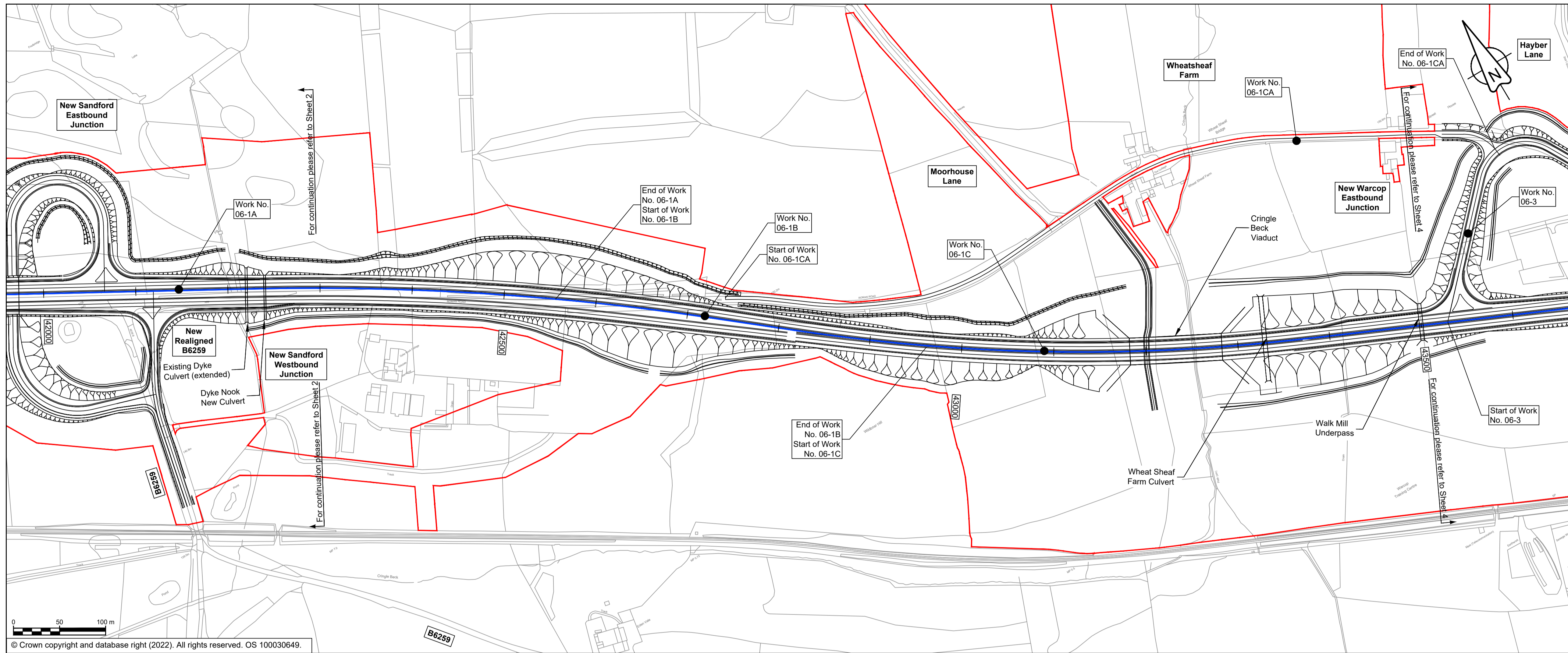
Project Name / Scheme Name: A66 Northern Trans-Pennine Project Scheme 06 Appleby to Brough

Drawing Title: Engineering Section Drawings (Plan and Profiles) Regulation 5(2)(o) & 6(2) Sheet 2 of 15

Project Ref. No. ---	Stage PCF3	Scale: 1:2500 @ A1
		Dimensions: M

Drawing Number	Project	Originator	Volume
HE565627	- AMY -	HAC -	
S06	-DR-CH-	401002	
Location	Type	Role	Number

Suitability	Suitability Description	Revision
A	Approved for Stage Complete	C02



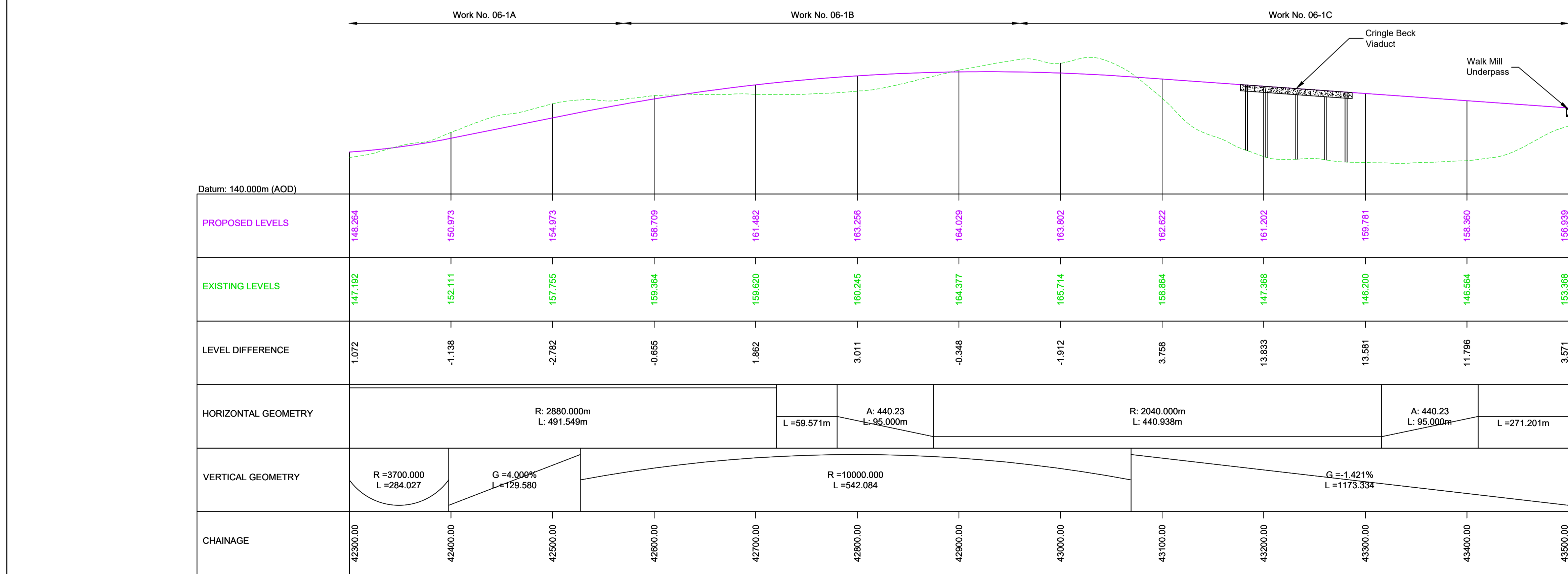
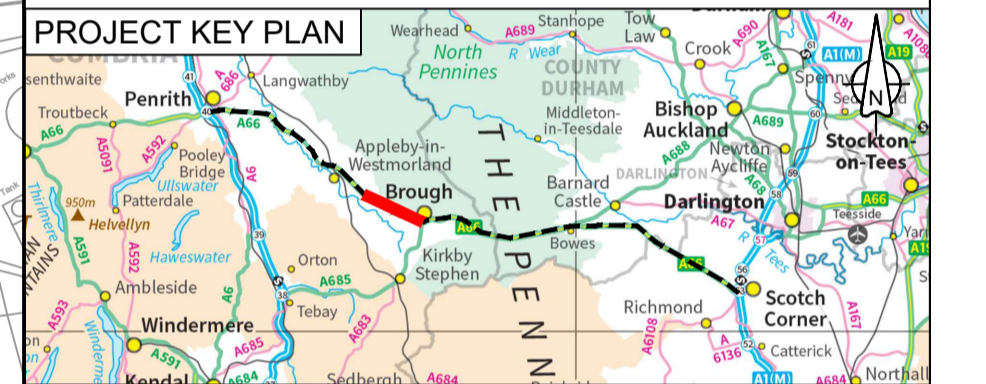
© Crown copyright and database right (2022). All rights reserved. OS 100030649.

NOTES

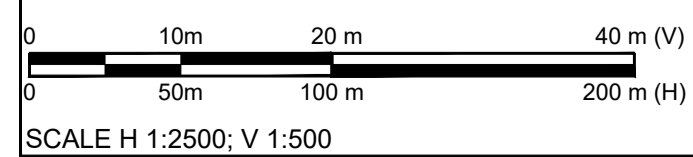
- ALL DIMENSIONS ARE IN METRES ABOVE DATUM UNLESS NOTED OTHERWISE.
- THESE ENGINEERING SECTION DRAWINGS SHOULD BE READ IN CONJUNCTION WITH THE KEY PLAN AND ALONGSIDE OTHER PLANS AND DOCUMENTS IN THE DEVELOPMENT CONSENT ORDER APPLICATION, IN PARTICULAR THE WORKS PLANS AND SCHEDULE 1 (AUTHORISED DEVELOPMENT) TO THE DEVELOPMENT CONSENT ORDER.
- WORK NO. REFERENCES ARE DETAILED IN SCHEDULE 1 (AUTHORISED DEVELOPMENT) TO THE DEVELOPMENT CONSENT ORDER.
- THE DESIGN SHOWN ON THESE ENGINEERING SECTION DRAWINGS IS ILLUSTRATIVE AND WILL BE SUBJECT TO DETAILED DESIGN DEVELOPMENT; ANY CHANGES WILL BE LIMITED TO BEING WITHIN THE ORDER LIMITS AND ANY OTHER CONSTRAINTS INCLUDED IN THE DEVELOPMENT CONSENT ORDER.

KEY

- THE SCHEME (SHOWN FOR ILLUSTRATIVE PURPOSES ONLY)
- LONGITUDINAL SECTION LINE
- PROPOSED LEVEL
- EXISTING LEVEL
- ORDER LIMITS
- PARISH BOUNDARY
- ROAD NAMES
- CHAINAGE (MEASURED DISTANCE ALONG THE SCHEME LENGTH)
- GRADIENT
- LENGTH
- RADIUS



MAINLINE LONGITUDINAL SECTION - CHAINAGE 42300 TO 43500



SCALE H 1:2500; V 1:500

C02	DC-19/21 Updates to Order Limits and walking/cycling route				
	ASCO	ASCO	JJAS	DKID	SBAG
	04/05/23	04/05/23	04/05/23	04/05/23	04/05/23
Revision	Revision details				
	Created	Checked	Reviewed	Approved	Authorised
	dd/mm/yy	dd/mm/yy	dd/mm/yy	dd/mm/yy	dd/mm/yy

Purpose	DCO APPLICATION
PINS Reference Number	TR010062/APP/5.17

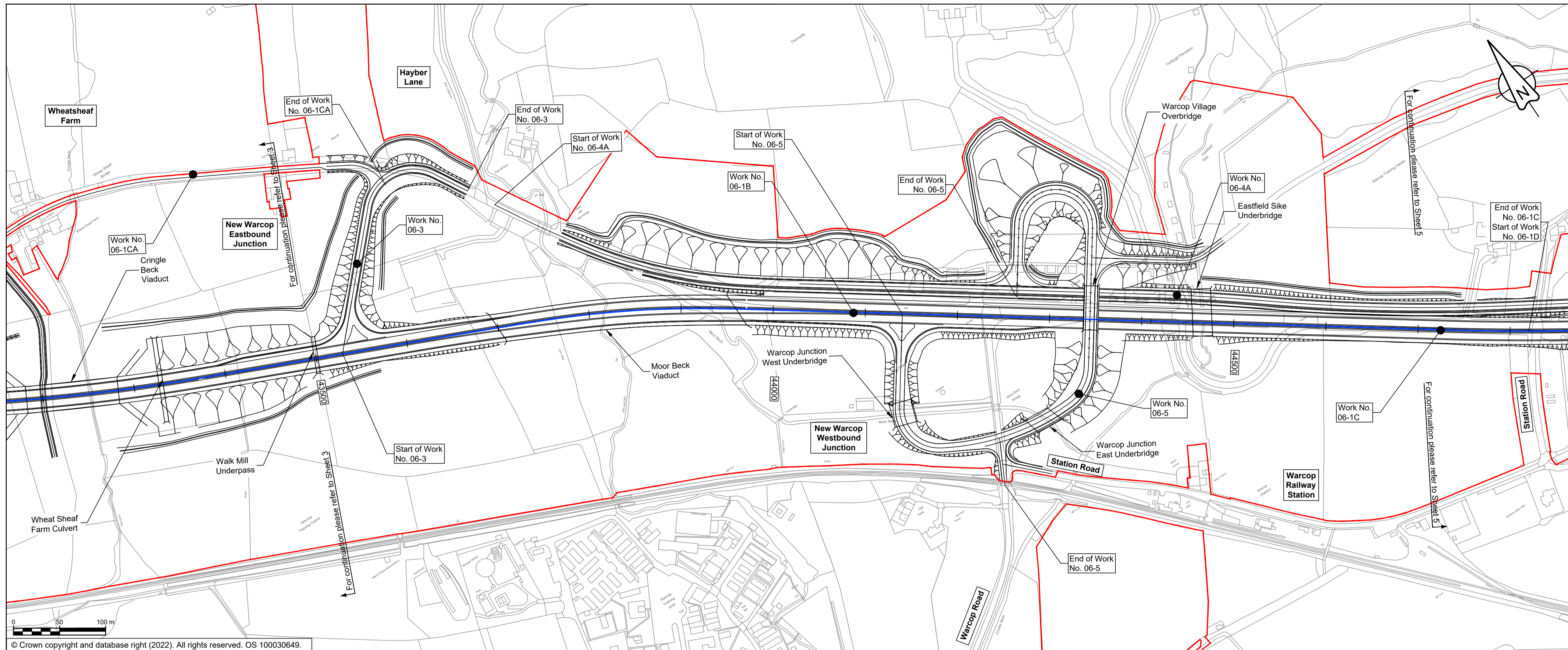
Client	3 Piccadilly Place Manchester M1 3BN	
--------	--	--

Project Name / Scheme Name	A66 Northern Trans-Pennine Project Scheme 06 Appleby to Brough
Drawing Title	Engineering Section Drawings (Plan and Profiles) Regulation 5(2)(o) & 6(2) Sheet 3 of 15

Project Ref. No.	Stage	Scale	@ A1
---	PCF3	1:2500	
		Dimensions	M

Drawing Number	Project	Originator	Volume
HE565627 - AMY - HAC -			
S06	-DR-CH-	401003	
Location	Type	Role	Number

Suitability	Suitability Description	Revision
A	Approved for Stage Complete	C02



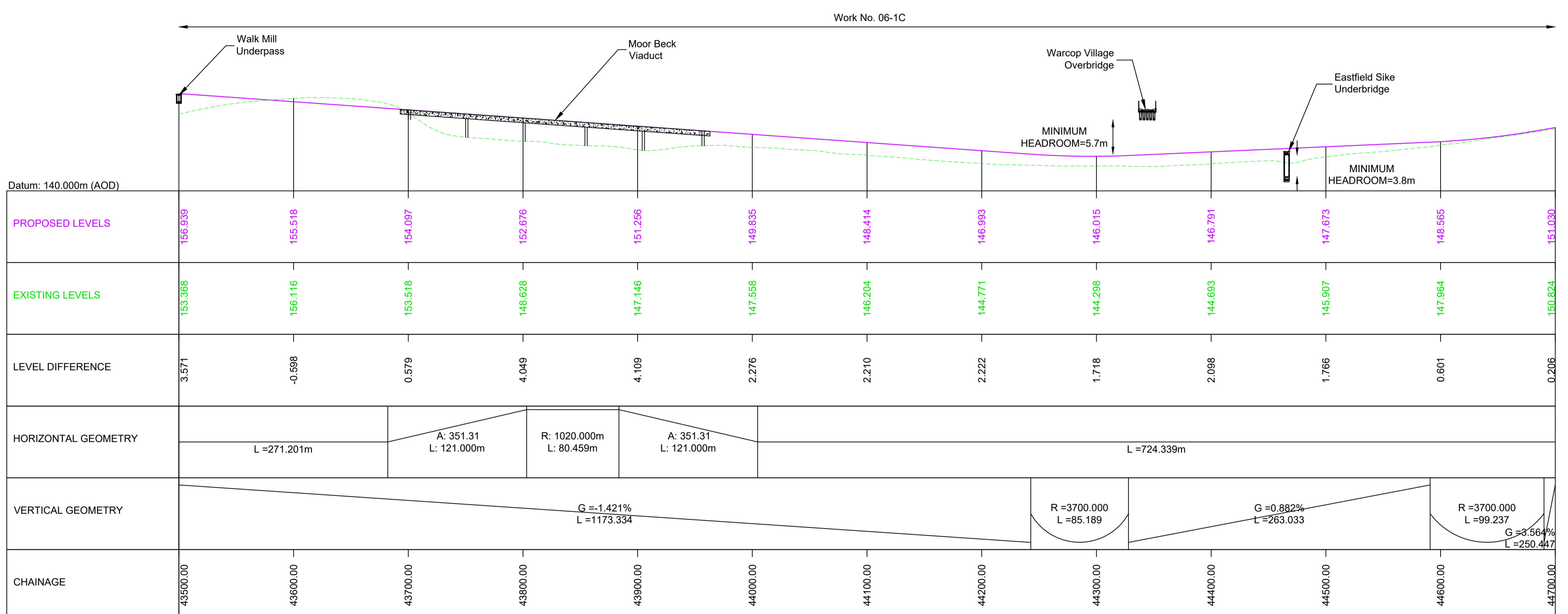
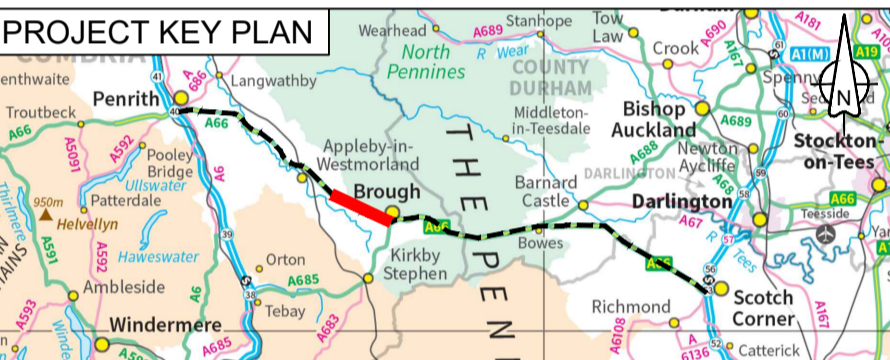
© Crown copyright and database right (2022). All rights reserved. OS 100030649.

NOTES

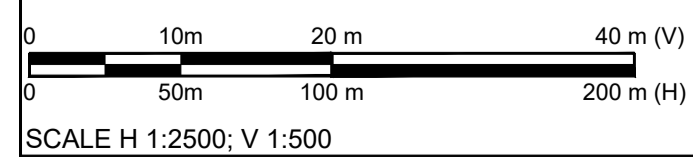
1. ALL DIMENSIONS ARE IN METRES ABOVE DATUM UNLESS NOTED OTHERWISE.
2. THESE ENGINEERING SECTION DRAWINGS SHOULD BE READ IN CONJUNCTION WITH THE KEY PLAN AND ALONGSIDE OTHER PLANS AND DOCUMENTS IN THE DEVELOPMENT CONSENT ORDER APPLICATION, IN PARTICULAR THE WORKS PLANS AND SCHEDULE 1 (AUTHORISED DEVELOPMENT) TO THE DEVELOPMENT CONSENT ORDER.
3. WORK NO. REFERENCES ARE DETAILED IN SCHEDULE 1 (AUTHORISED DEVELOPMENT) TO THE DEVELOPMENT CONSENT ORDER.
4. THE DESIGN SHOWN ON THESE ENGINEERING SECTION DRAWINGS IS ILLUSTRATIVE AND WILL BE SUBJECT TO DETAILED DESIGN DEVELOPMENT; ANY CHANGES WILL BE LIMITED TO BEING WITHIN THE ORDER LIMITS AND ANY OTHER CONSTRAINTS INCLUDED IN THE DEVELOPMENT CONSENT ORDER.

KEY

- THE SCHEME (SHOWN FOR ILLUSTRATIVE PURPOSES ONLY)
- LONGITUDINAL SECTION LINE
- PROPOSED LEVEL
- EXISTING LEVEL
- ORDER LIMITS
- PARISH BOUNDARY
- ROAD NAMES
- CHAINAGE (MEASURED DISTANCE ALONG THE SCHEME LENGTH)
- GRADIENT
- LENGTH
- RADIUS



MAINLINE LONGITUDINAL SECTION - CHAINAGE 43500 TO 44700



SCALE H 1:2500; V 1:500

C03	Minor correction to location of Eastfield Sike Underbridge	ASCO	JJAS	DKID	SBAG
		11/05/23	11/05/23	11/05/23	11/05/23

Revision	Created	Checked	Reviewed	Approved	Authorised
	dd/mm/yy	dd/mm/yy	dd/mm/yy	dd/mm/yy	dd/mm/yy

Purpose: DCO APPLICATION

PINS Reference Number: TR010062/APP/5.17

Client: 3 Piccadilly Place, Manchester, M1 3BN

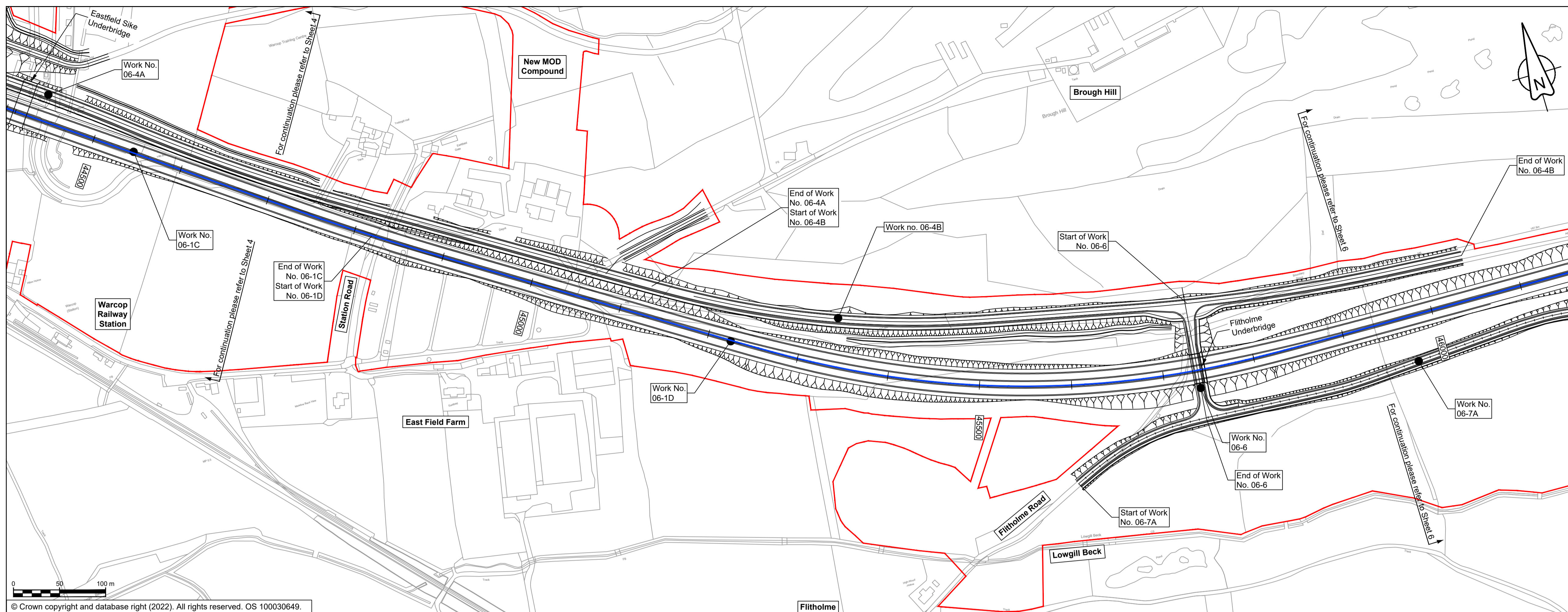
Project Name / Scheme Name: A66 Northern Trans-Pennine Project Scheme 06 Appleby to Brough

Drawing Title: Engineering Section Drawings (Plan and Profiles) Regulation 5(2)(o) & 6(2) Sheet 4 of 15

Project Ref. No.	Stage	Scale:	@ A1
---	PCF3	1:2500	
		Dimensions:	M

Drawing Number	Project	Originator	Volume
HE565627	- AMY - HAC -		
S06	-DR-CH-	401004	
Location	Type	Role	Number

Suitability	Suitability Description	Revision
A	Approved for Stage Complete	C03



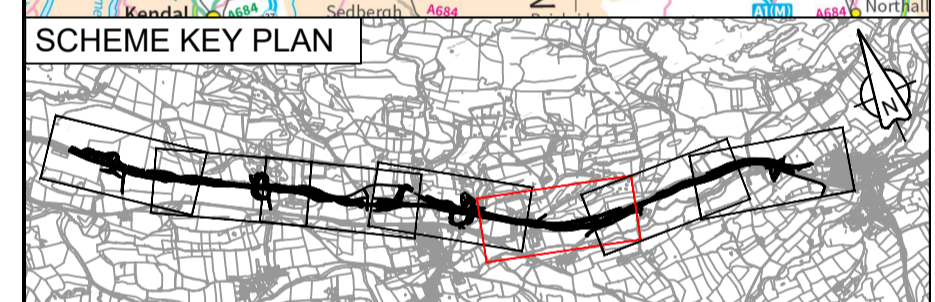
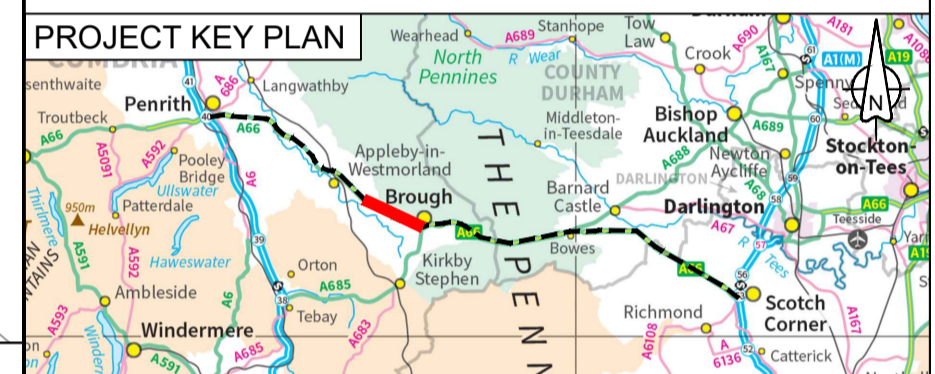
© Crown copyright and database right (2022). All rights reserved. OS 100030649.

NOTES

1. ALL DIMENSIONS ARE IN METRES ABOVE DATUM UNLESS NOTED OTHERWISE.
2. THESE ENGINEERING SECTION DRAWINGS SHOULD BE READ IN CONJUNCTION WITH THE KEY PLAN AND ALONGSIDE OTHER PLANS AND DOCUMENTS IN THE DEVELOPMENT CONSENT ORDER APPLICATION, IN PARTICULAR THE WORKS PLANS AND SCHEDULE 1 (AUTHORISED DEVELOPMENT) TO THE DEVELOPMENT CONSENT ORDER.
3. WORK No. REFERENCES ARE DETAILED IN SCHEDULE 1 (AUTHORISED DEVELOPMENT) TO THE DEVELOPMENT CONSENT ORDER.
4. THE DESIGN SHOWN ON THESE ENGINEERING SECTION DRAWINGS IS ILLUSTRATIVE AND WILL BE SUBJECT TO DETAILED DESIGN DEVELOPMENT; ANY CHANGES WILL BE LIMITED TO BEING WITHIN THE ORDER LIMITS AND ANY OTHER CONSTRAINTS INCLUDED IN THE DEVELOPMENT CONSENT ORDER.

KEY

- THE SCHEME (SHOWN FOR ILLUSTRATIVE PURPOSES ONLY)
- LONGITUDINAL SECTION LINE
- PROPOSED LEVEL
- EXISTING LEVEL
- ORDER LIMITS
- PARISH BOUNDARY
- ROAD NAMES
- CHAINAGE (MEASURED DISTANCE ALONG THE SCHEME LENGTH)
- GRADIENT
- LENGTH
- RADIUS



DC-25 Updates to the works No's and design layout					
C02	ASCO	ASCO	JJAS	DKID	SBAG
	04/05/23	04/05/23	04/05/23	04/05/23	04/05/23

Revision details					
Revision	Created	Checked	Reviewed	Approved	Authorised
	dd/mm/yy	dd/mm/yy	dd/mm/yy	dd/mm/yy	dd/mm/yy

Purpose	DCO APPLICATION
PINS Reference Number	TR010062/APP/5.17

Client	3 Piccadilly Place Manchester M1 3BN	
--------	--	--

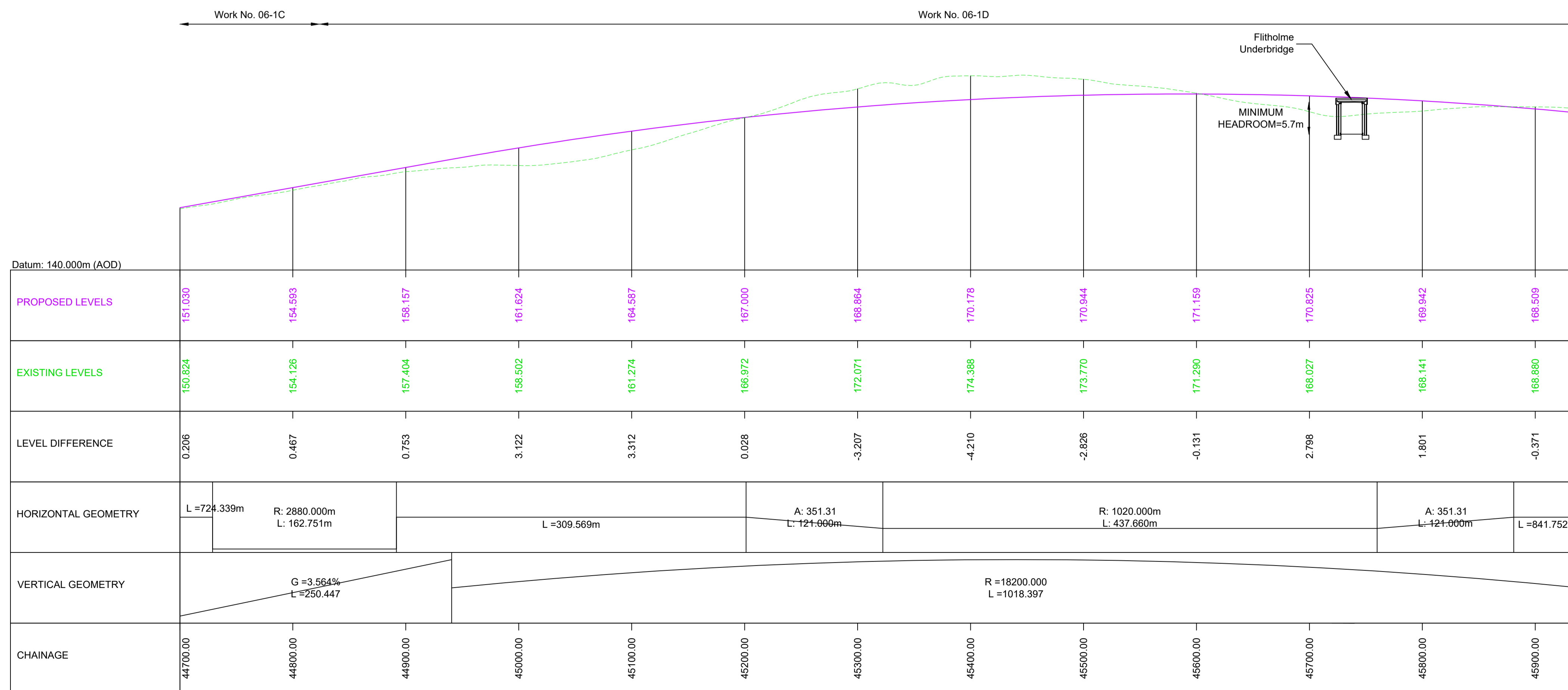
Project Name / Scheme Name	A66 Northern Trans-Pennine Project Scheme 06 Appleby to Brough
----------------------------	--

Drawing Title	Engineering Section Drawings (Plan and Profiles) Regulation 5(2)(o) & 6(2) Sheet 5 of 15
---------------	---

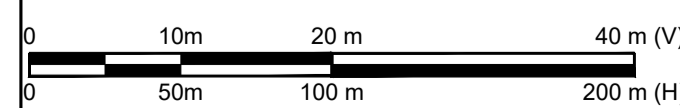
Project Ref. No.	Stage	Scale	@ A1
---	PCF3	1:2500	
		Dimensions	M

Drawing Number	Project	Originator	Volume
HE565627 - AMY - HAC -			
S06	-DR-CH- 401005		
Location	Type	Role	Number

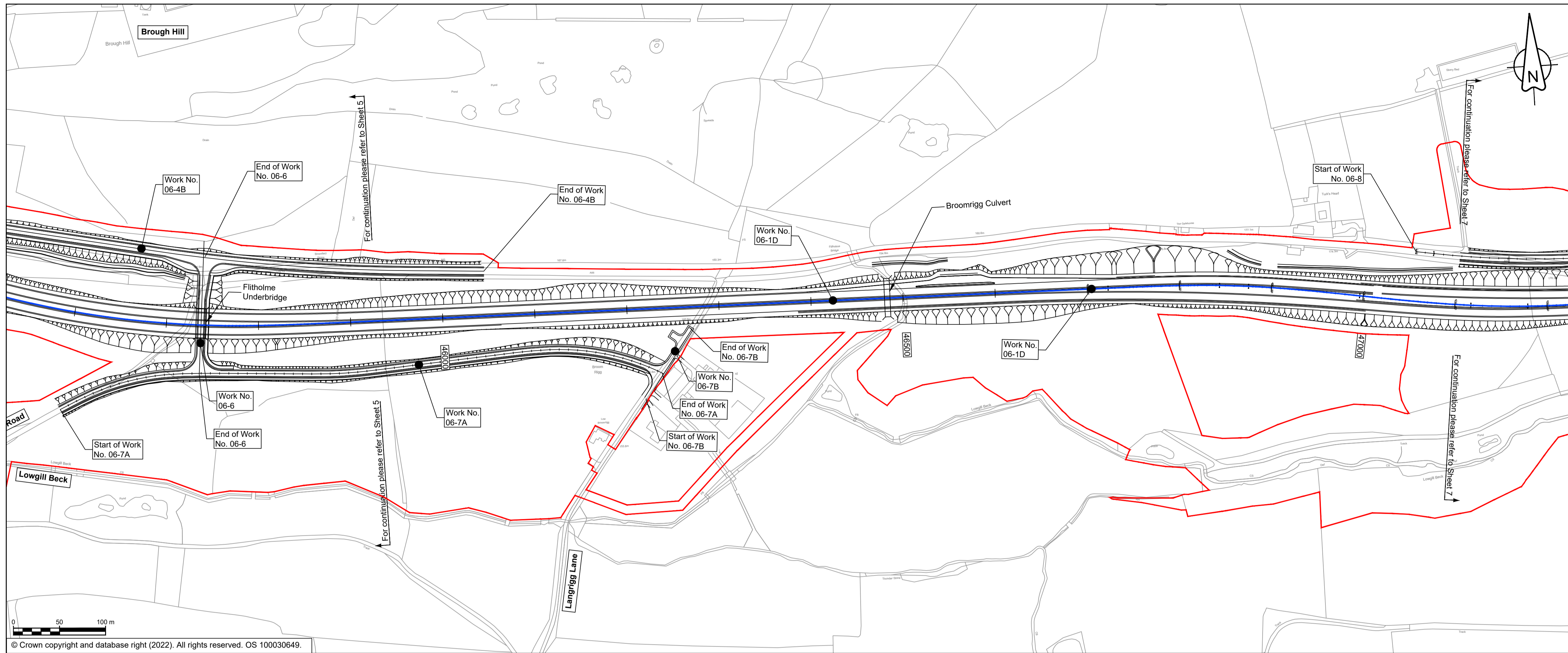
Suitability	Suitability Description	Revision
A	Approved for Stage Complete	C02



MAINLINE LONGITUDINAL SECTION - CHAINAGE 44700 TO 45940



SCALE H 1:2500; V 1:500

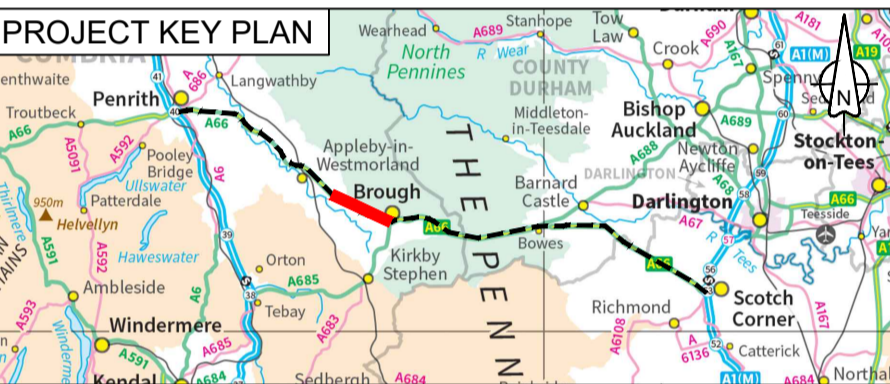


NOTES

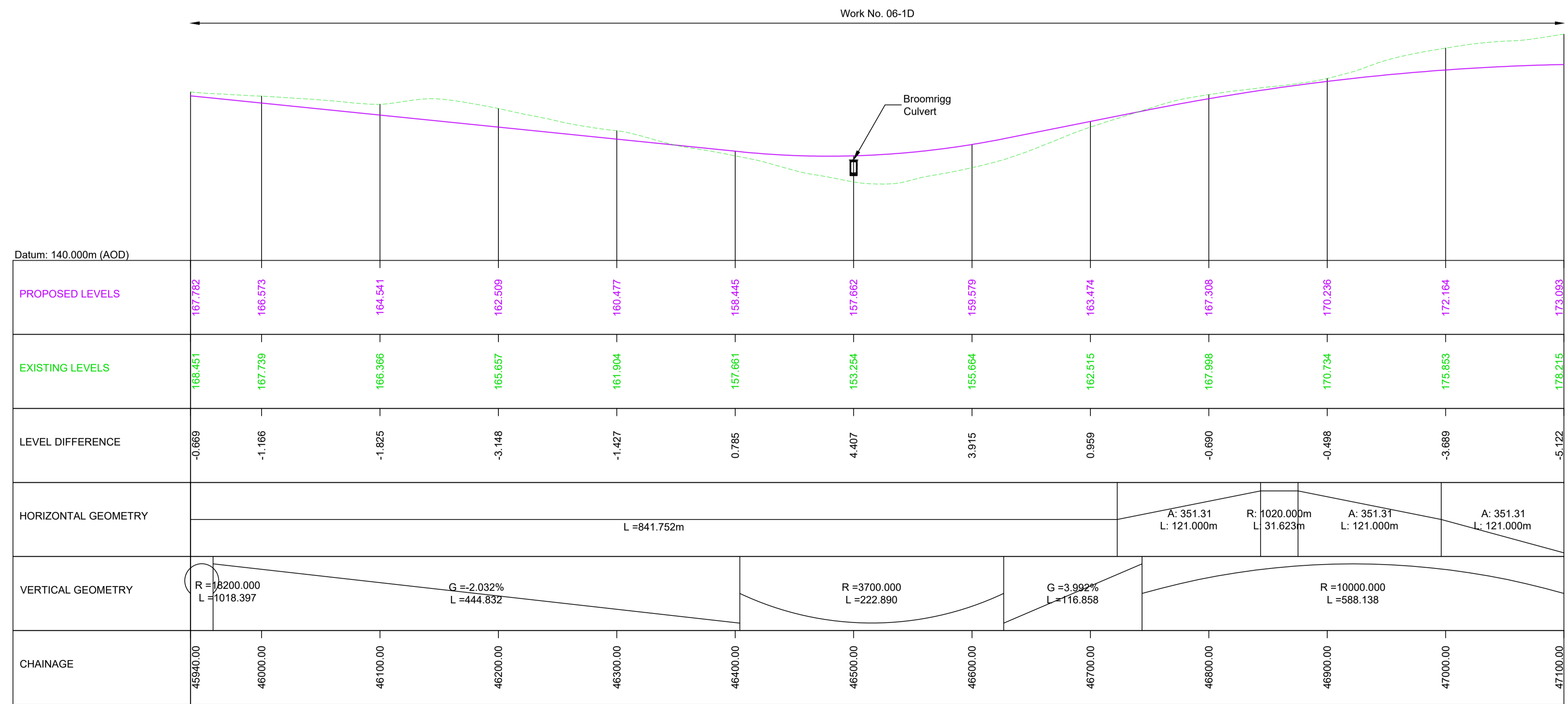
1. ALL DIMENSIONS ARE IN METRES ABOVE DATUM UNLESS NOTED OTHERWISE.
2. THESE ENGINEERING SECTION DRAWINGS SHOULD BE READ IN CONJUNCTION WITH THE KEY PLAN AND ALONGSIDE OTHER PLANS AND DOCUMENTS IN THE DEVELOPMENT CONSENT ORDER APPLICATION, IN PARTICULAR THE WORKS PLANS AND SCHEDULE 1 (AUTHORISED DEVELOPMENT) TO THE DEVELOPMENT CONSENT ORDER.
3. WORK No. REFERENCES ARE DETAILED IN SCHEDULE 1 (AUTHORISED DEVELOPMENT) TO THE DEVELOPMENT CONSENT ORDER.
4. THE DESIGN SHOWN ON THESE ENGINEERING SECTION DRAWINGS IS ILLUSTRATIVE AND WILL BE SUBJECT TO DETAILED DESIGN DEVELOPMENT; ANY CHANGES WILL BE LIMITED TO BEING WITHIN THE ORDER LIMITS AND ANY OTHER CONSTRAINTS INCLUDED IN THE DEVELOPMENT CONSENT ORDER.

KEY

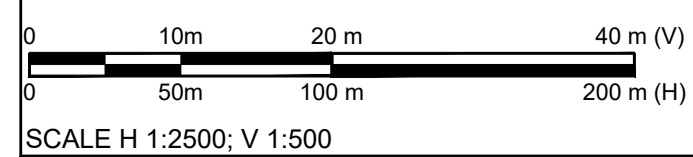
- THE SCHEME (SHOWN FOR ILLUSTRATIVE PURPOSES ONLY)
- LONGITUDINAL SECTION LINE
- PROPOSED LEVEL
- EXISTING LEVEL
- ORDER LIMITS
- PARISH BOUNDARY
- ROAD NAMES
- CHAINAGE (MEASURED DISTANCE ALONG THE SCHEME LENGTH)
- GRADIENT
- LENGTH
- RADIUS



© Crown copyright and database right (2022). All rights reserved. OS 100030649.



MAINLINE LONGITUDINAL SECTION - CHAINAGE 45940 TO 47100



C02	DC-25 Updates to the works No's and design layout				
	ASCO	ASCO	JJAS	DKID	SBAG
	04/05/23	04/05/23	04/05/23	04/05/23	04/05/23
Revision	Revision details				
	Created	Checked	Reviewed	Approved	Authorised
	dd/mm/yy	dd/mm/yy	dd/mm/yy	dd/mm/yy	dd/mm/yy

Purpose	DCO APPLICATION
PINS Reference Number	TR010062/APP/5.17

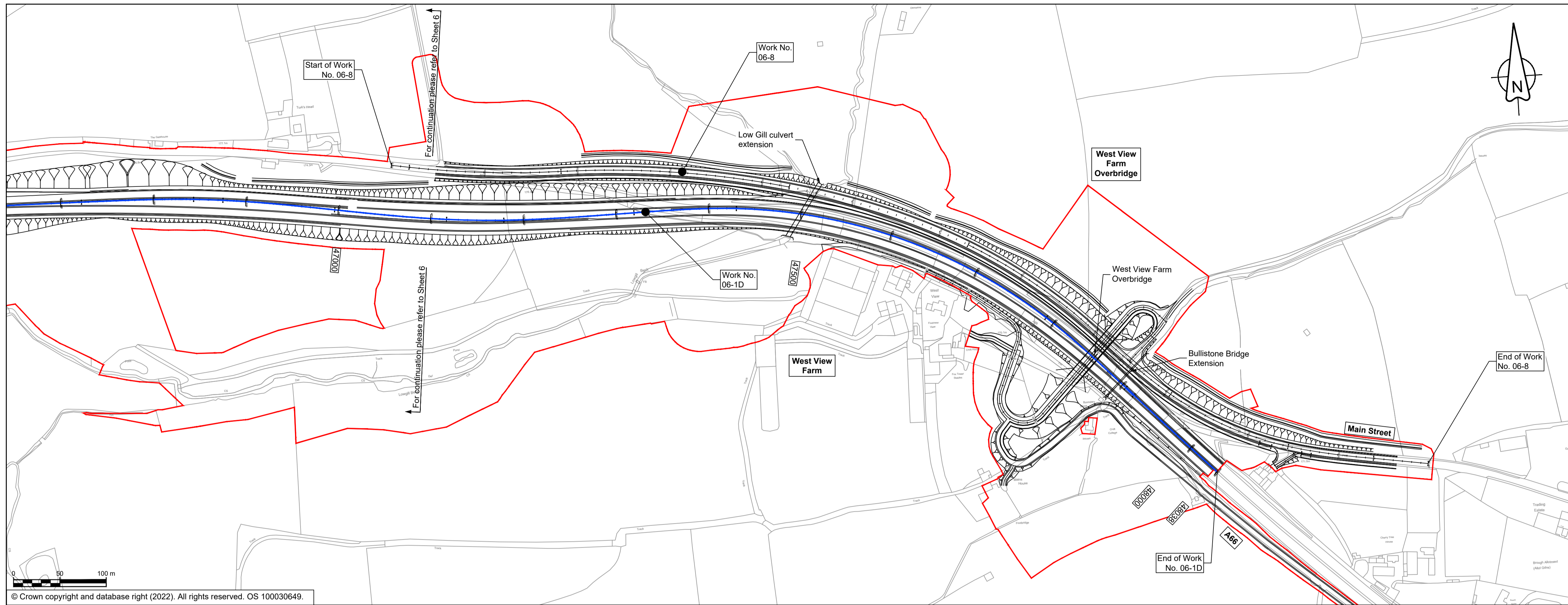
Client	3 Piccadilly Place Manchester M1 3BN	
--------	--	--

Project Name / Scheme Name	A66 Northern Trans-Pennine Project Scheme 06 Appleby to Brough
Drawing Title	Engineering Section Drawings (Plan and Profiles) Regulation 5(2)(o) & 6(2) Sheet 6 of 15

Project Ref. No.	Stage	Scale	@ A1
---	PCF3	1:2500	
		Dimensions	M

Drawing Number	Project	Originator	Volume
HE565627 - AMY - HAC -			
S06	-DR-CH- 401006		
Location	Type	Role	Number

Suitability	Suitability Description	Revision
A	Approved for Stage Complete	C02


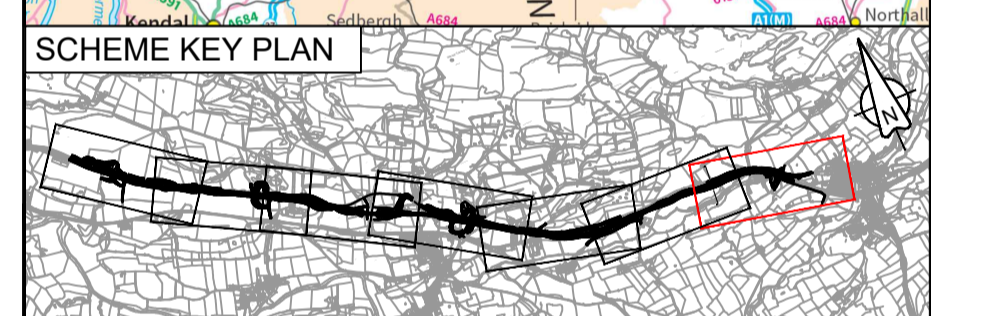


NOTES

1. ALL DIMENSIONS ARE IN METRES ABOVE DATUM UNLESS NOTED OTHERWISE.
2. THESE ENGINEERING SECTION DRAWINGS SHOULD BE READ IN CONJUNCTION WITH THE KEY PLAN AND ALONGSIDE OTHER PLANS AND DOCUMENTS IN THE DEVELOPMENT CONSENT ORDER APPLICATION, IN PARTICULAR THE WORKS PLANS AND SCHEDULE 1 (AUTHORISED DEVELOPMENT) TO THE DEVELOPMENT CONSENT ORDER.
3. WORK No. REFERENCES ARE DETAILED IN SCHEDULE 1 (AUTHORISED DEVELOPMENT) TO THE DEVELOPMENT CONSENT ORDER.
4. THE DESIGN SHOWN ON THESE ENGINEERING SECTION DRAWINGS IS ILLUSTRATIVE AND WILL BE SUBJECT TO DETAILED DESIGN DEVELOPMENT; ANY CHANGES WILL BE LIMITED TO BEING WITHIN THE ORDER LIMITS AND ANY OTHER CONSTRAINTS INCLUDED IN THE DEVELOPMENT CONSENT ORDER.

KEY

- THE SCHEME (SHOWN FOR ILLUSTRATIVE PURPOSES ONLY)
- LONGITUDINAL SECTION LINE
- PROPOSED LEVEL
- EXISTING LEVEL
- ORDER LIMITS
- PARISH BOUNDARY
- ROAD NAMES
- CHAINAGE (MEASURED DISTANCE ALONG THE SCHEME LENGTH)
- GRADIENT
- LENGTH
- RADIUS



MAINLINE LONGITUDINAL SECTION - CHAINAGE 47100 TO 48038

C02	DC-26 Updates to West View Farm Bridge	ASCO	ASCO	JJAS	DKID	SBAG
		04/05/23	04/05/23	04/05/23	04/05/23	04/05/23
Revision details						
Revision	Created	Checked	Reviewed	Approved	Authorised	
	dd/mm/yy	dd/mm/yy	dd/mm/yy	dd/mm/yy	dd/mm/yy	dd/mm/yy

Purpose	DCO APPLICATION
PINS Reference Number	TR010062/APP/5.17

Client	3 Piccadilly Place Manchester M1 3BN	
--------	--	--


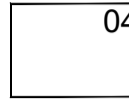
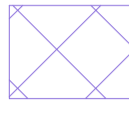


Project Name / Scheme Name	A66 Northern Trans-Pennine Project Scheme 06 Appleby to Brough		
Drawing Title	Engineering Section Drawings (Plan and Profiles) Regulation 5(2)(o) & 6(2) Sheet 7 of 15		
Project Ref. No.	Stage	Scale:	@
---	PCF3	1:2500	A1
		Dimensions:	M

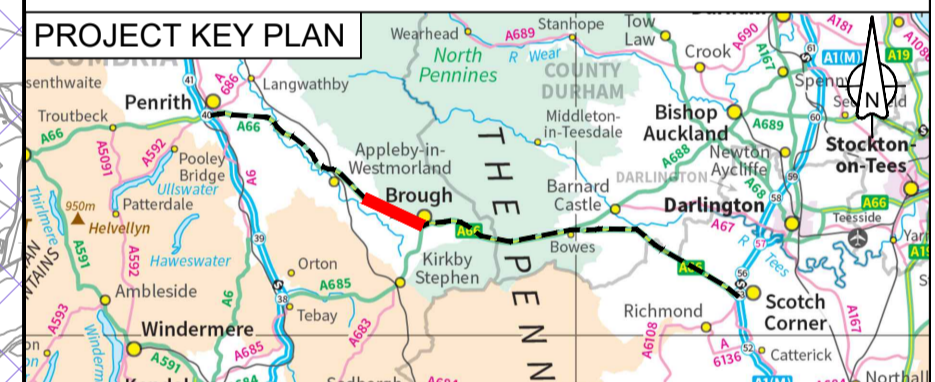
Drawing Number	Project	Originator	Volume
HE565627 - AMY - HAC -			
S06	-DR-CH- 401007		
Location	Type	Role	Number

Suitability	Suitability Description	Revision
A	Approved for Stage Complete	C02



NOTES
1. ALL DIMENSIONS ARE IN METRES UNLESS NOTED OTHERWISE.

- KEY**
-  THE SCHEME (SHOWN FOR ILLUSTRATIVE PURPOSES ONLY)
 -  SHEET USED AS PART OF THIS DRAWING SERIES
 -  AREA OF OUTSTANDING NATURAL BEAUTY (AONB)
 -  ROAD NAMES
 -  CHAINAGE (MEASURED DISTANCE ALONG THE SCHEME LENGTH)



C02	DC-19/25/26 Updates to design layout				
	ASCO	ASCO	JJAS	DKID	SBAG
	04/05/23	04/05/23	04/05/23	04/05/23	04/05/23
Revision details					
Revision	Created	Checked	Reviewed	Approved	Authorised
	dd/mm/yy	dd/mm/yy	dd/mm/yy	dd/mm/yy	dd/mm/yy

Purpose: DCO APPLICATION

PINS Reference Number: TR010062/APP/5.17

Client: 3 Piccadilly Place, Manchester, M1 3BN



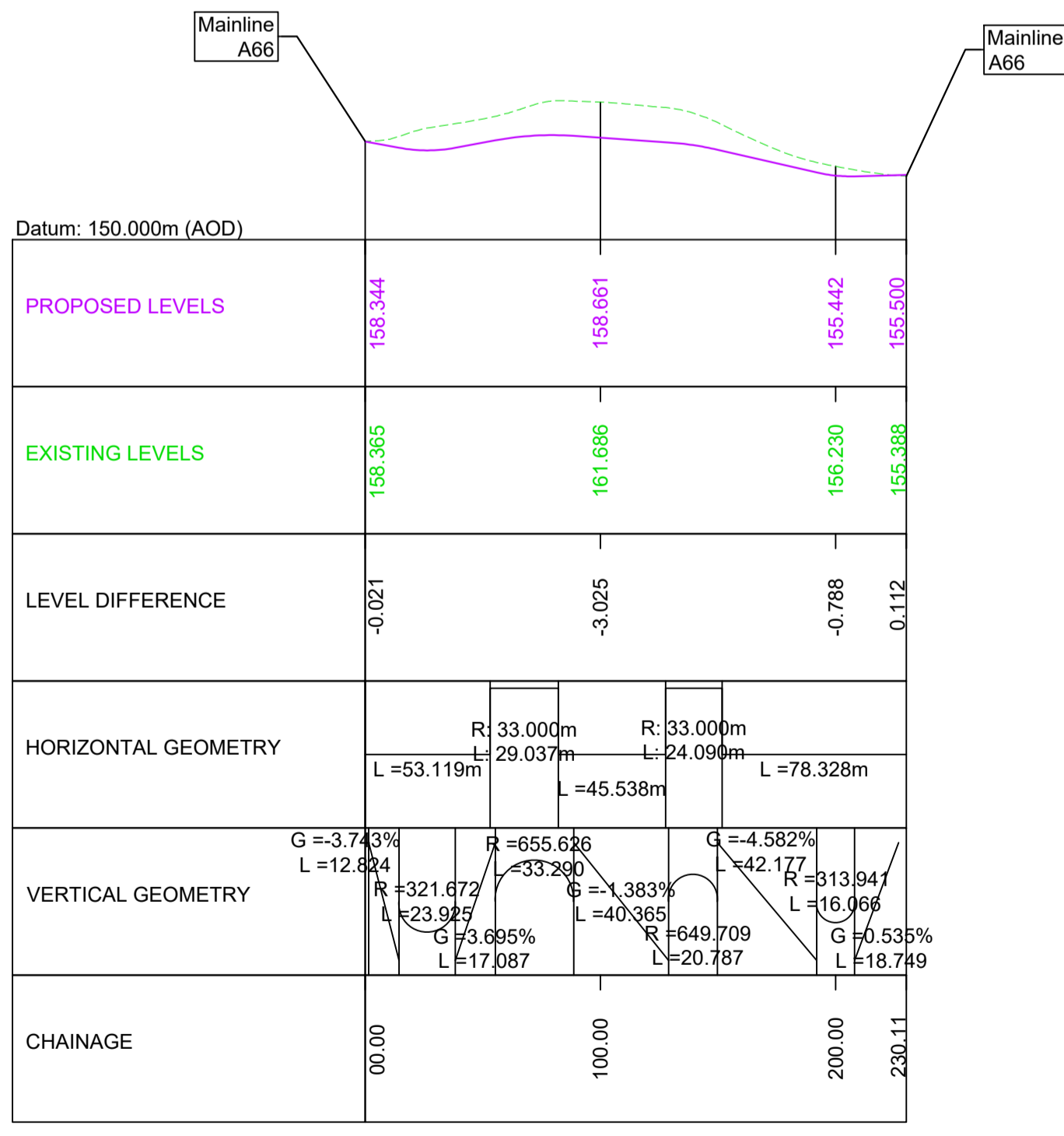
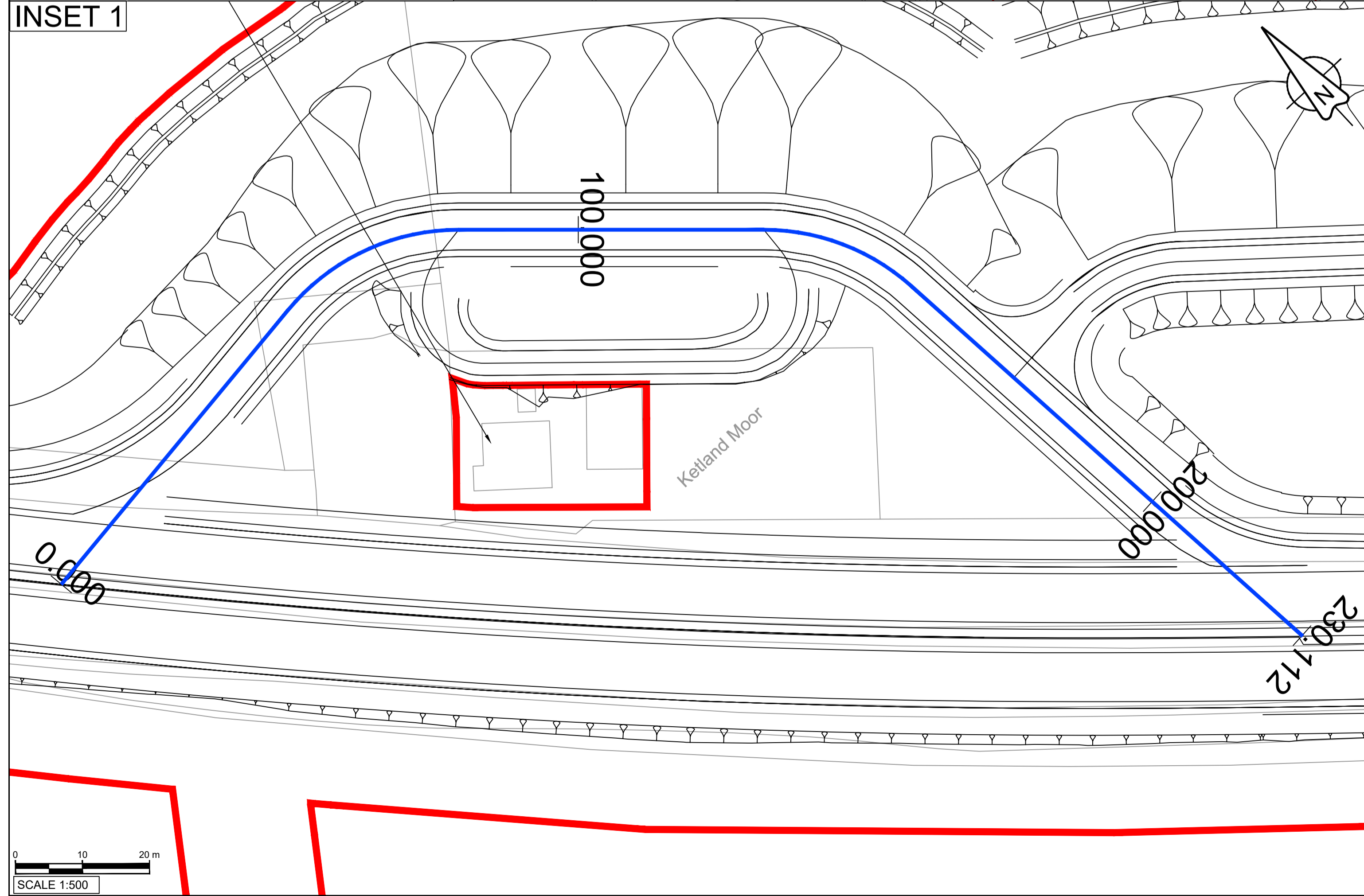
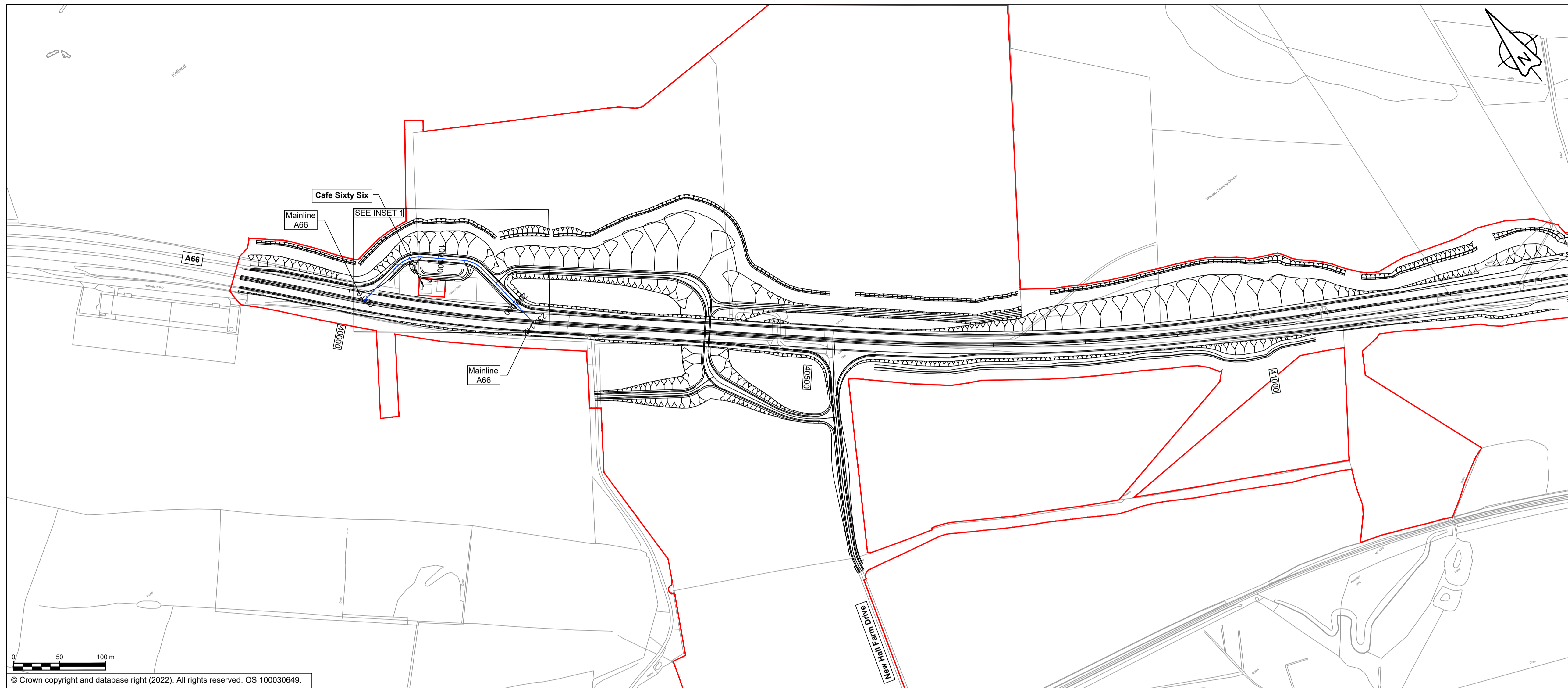
Project Name / Scheme Name: A66 Northern Trans-Pennine Project Scheme 06 Appleby to Brough

Drawing Title: Engineering Section Drawings (Plan and Profiles) Regulation 5(2)(o) & 6(2) Side Roads Key Plan

Project Ref. No.	Stage	Scale:	@ A1
---	PCF3	1:10000	
		Dimensions:	M

Drawing Number	Project	Originator	Volume
HE565627	- AMY	- HAC	-
S06	-DR-CH-	401008	
Location	Type	Role	Number

Suitability	Suitability Description	Revision
A	Approved for Stage Complete	C02



**ACCESS TO CAFÉ SIXTY SIX: LONGITUDINAL SECTION
CHAINAGE 0 TO 230**

NOTES

- ALL DIMENSIONS ARE IN METRES ABOVE DATUM UNLESS NOTED OTHERWISE.
- THESE ENGINEERING SECTION DRAWINGS SHOULD BE READ IN CONJUNCTION WITH THE KEY PLAN AND ALONGSIDE OTHER PLANS AND DOCUMENTS IN THE DEVELOPMENT CONSENT ORDER APPLICATION, IN PARTICULAR THE WORKS PLANS AND SCHEDULE 1 (AUTHORISED DEVELOPMENT) TO THE DEVELOPMENT CONSENT ORDER.
- WORK No. REFERENCES ARE DETAILED IN SCHEDULE 1 (AUTHORISED DEVELOPMENT) TO THE DEVELOPMENT CONSENT ORDER.
- THE DESIGN SHOWN ON THESE ENGINEERING SECTION DRAWINGS IS ILLUSTRATIVE AND WILL BE SUBJECT TO DETAILED DESIGN DEVELOPMENT; ANY CHANGES WILL BE LIMITED TO BEING WITHIN THE ORDER LIMITS AND ANY OTHER CONSTRAINTS INCLUDED IN THE DEVELOPMENT CONSENT ORDER.

KEY

- THE SCHEME (SHOWN FOR ILLUSTRATIVE PURPOSES ONLY)
- LONGITUDINAL SECTION LINE
- PROPOSED LEVEL
- EXISTING LEVEL
- ORDER LIMITS
- PARISH BOUNDARY
- ROAD NAMES
- CHAINAGE (MEASURED DISTANCE ALONG THE SCHEME LENGTH)
- GRADIENT
- LENGTH
- RADIUS

PROJECT KEY PLAN



SCHEME KEY PLAN



C02	DC-17 Updates to Order Limits				
	ASCO	ASCO	JJAS	DKID	SBAG
	04/05/23	04/05/23	04/05/23	04/05/23	04/05/23

Revision details					
Revision	Created	Checked	Reviewed	Approved	Authorised
	dd/mm/yy	dd/mm/yy	dd/mm/yy	dd/mm/yy	dd/mm/yy

Purpose: **DCO APPLICATION**

PINS Reference Number: **TR010062/APP/5.17**

Client: **3 Piccadilly Place
Manchester
M1 3BN**

Project Name / Scheme Name: **A66 Northern Trans-Pennine Project
Scheme 06
Appleby to Brough**

Drawing Title: **Engineering Section Drawings
(Plan and Profiles)
Regulation 5(2)(o) & 6(2)
Sheet 8 of 15**

Project Ref. No.: --- Stage: **PCF3** Scale: 1:2500 @ A1
Dimensions: M

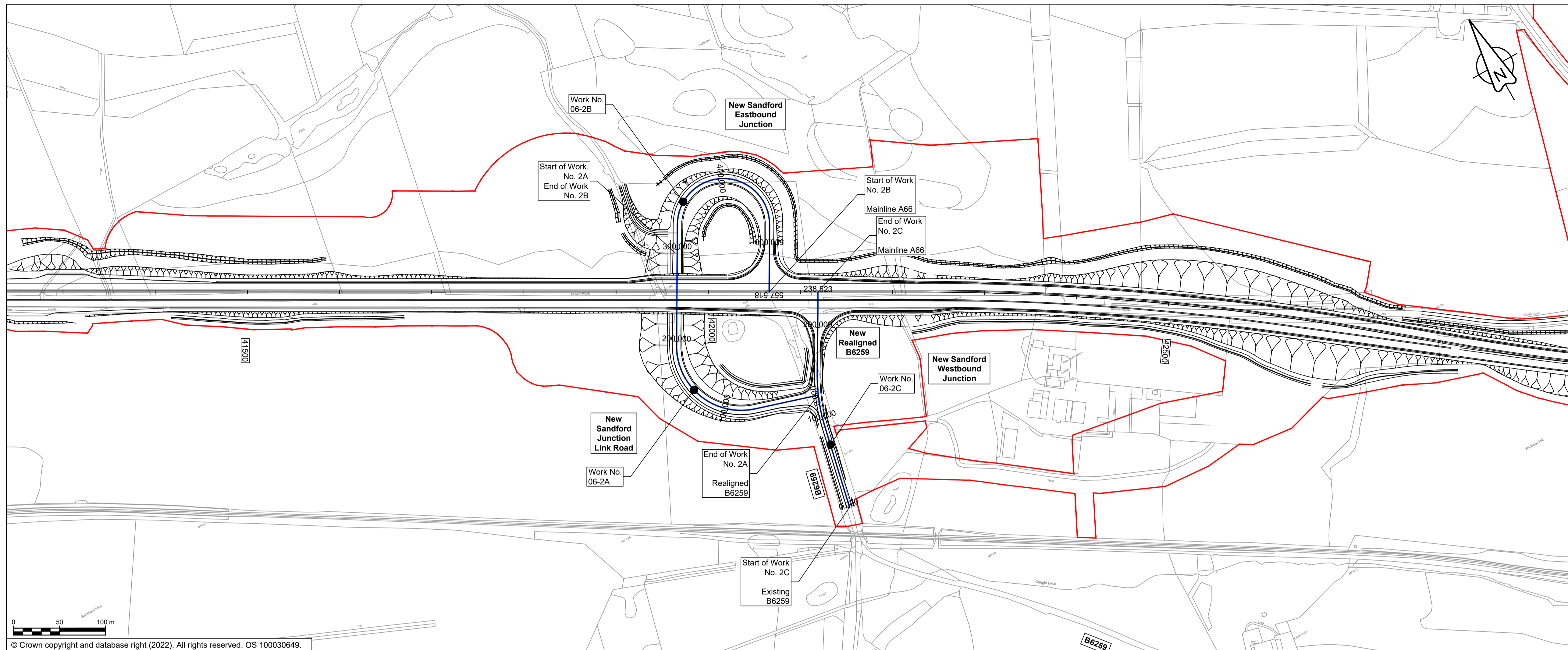
Drawing Number: **HE565627 - AMY - HAC -
S06 -DR-CH- 401009**

Suitability: **A** Suitability Description: **Approved for Stage Complete** Revision: **C02**

© Crown copyright and database right (2022). All rights reserved. OS 100030649.

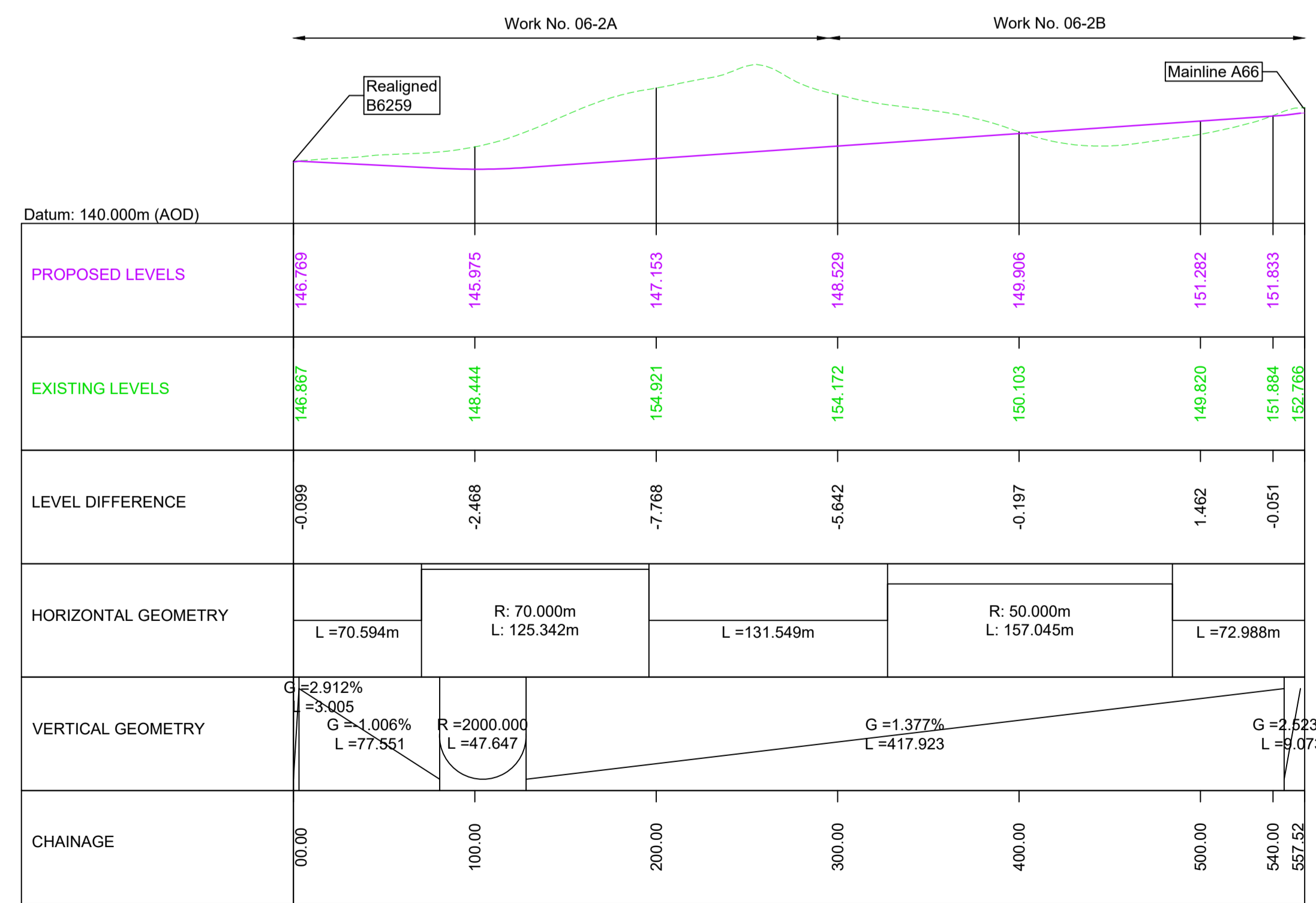
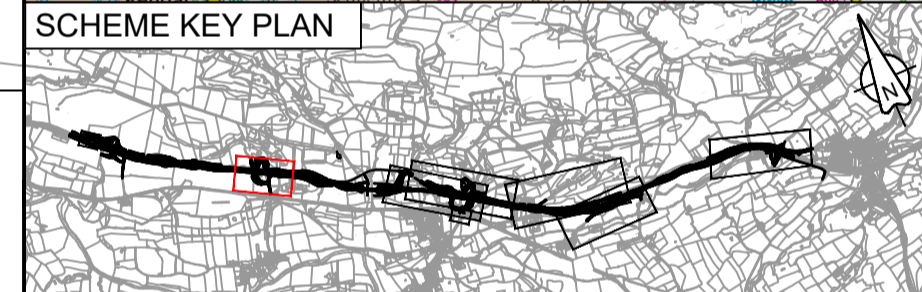
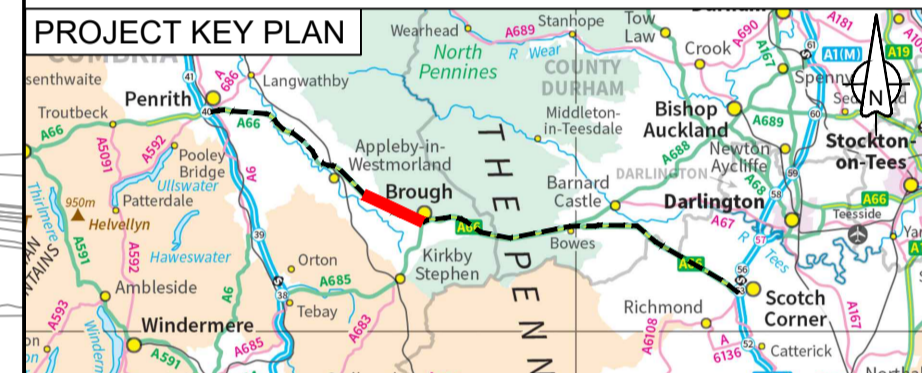
SCALE 1:500

SCALE H 1:2500; V 1:500

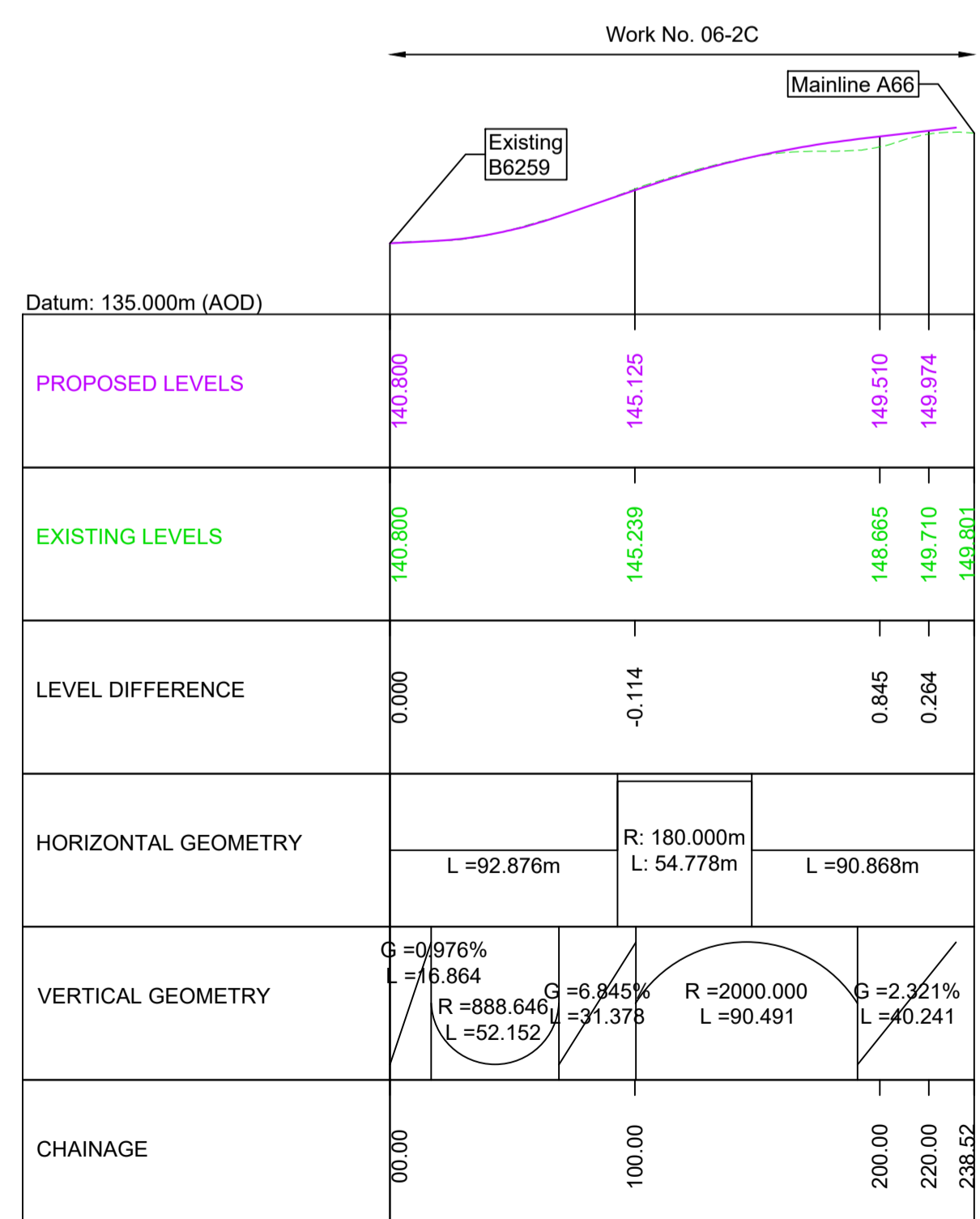
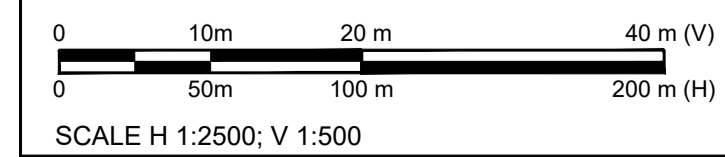


© Crown copyright and database right (2022). All rights reserved. OS 100030649.

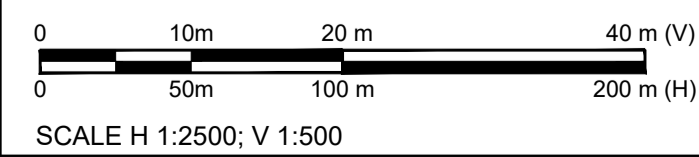
- ### NOTES
- ALL DIMENSIONS ARE IN METRES ABOVE DATUM UNLESS NOTED OTHERWISE.
 - THESE ENGINEERING SECTION DRAWINGS SHOULD BE READ IN CONJUNCTION WITH THE KEY PLAN AND ALONGSIDE OTHER PLANS AND DOCUMENTS IN THE DEVELOPMENT CONSENT ORDER APPLICATION, IN PARTICULAR THE WORKS PLANS AND SCHEDULE 1 (AUTHORISED DEVELOPMENT) TO THE DEVELOPMENT CONSENT ORDER.
 - WORK NO. REFERENCES ARE DETAILED IN SCHEDULE 1 (AUTHORISED DEVELOPMENT) TO THE DEVELOPMENT CONSENT ORDER.
 - THE DESIGN SHOWN ON THESE ENGINEERING SECTION DRAWINGS IS ILLUSTRATIVE AND WILL BE SUBJECT TO DETAILED DESIGN DEVELOPMENT; ANY CHANGES WILL BE LIMITED TO BEING WITHIN THE ORDER LIMITS AND ANY OTHER CONSTRAINTS INCLUDED IN THE DEVELOPMENT CONSENT ORDER.
- ### KEY
- THE SCHEME (SHOWN FOR ILLUSTRATIVE PURPOSES ONLY)
 - LONGITUDINAL SECTION LINE
 - PROPOSED LEVEL
 - EXISTING LEVEL
 - ORDER LIMITS
 - PARISH BOUNDARY
 - ROAD NAMES
 - CHAINAGE (MEASURED DISTANCE ALONG THE SCHEME LENGTH)
 - GRADIENT
 - LENGTH
 - RADIUS



WORK No. 06-2A AND 2B LONGITUDINAL SECTION (JUNCTION CONNECTOR LOOP) CHAINAGE 0 TO 558



WORK No. 06-2C: LONGITUDINAL SECTION (REALIGNED B6259) CHAINAGE 0 TO 239



DC-21 Updates to Order Limits				
ASCO	ASCO	JJAS	DKID	SBAG
04/05/23	04/05/23	04/05/23	04/05/23	04/05/23

Revision details				
Created	Checked	Reviewed	Approved	Authorised
dd/mm/yy	dd/mm/yy	dd/mm/yy	dd/mm/yy	dd/mm/yy

Purpose: DCO APPLICATION

PINS Reference Number: TR010062/APP/5.17

Client: 3 Piccadilly Place, Manchester, M1 3BN

Project Name / Scheme Name: A66 Northern Trans-Pennine Project Scheme 06 Appleby to Brough

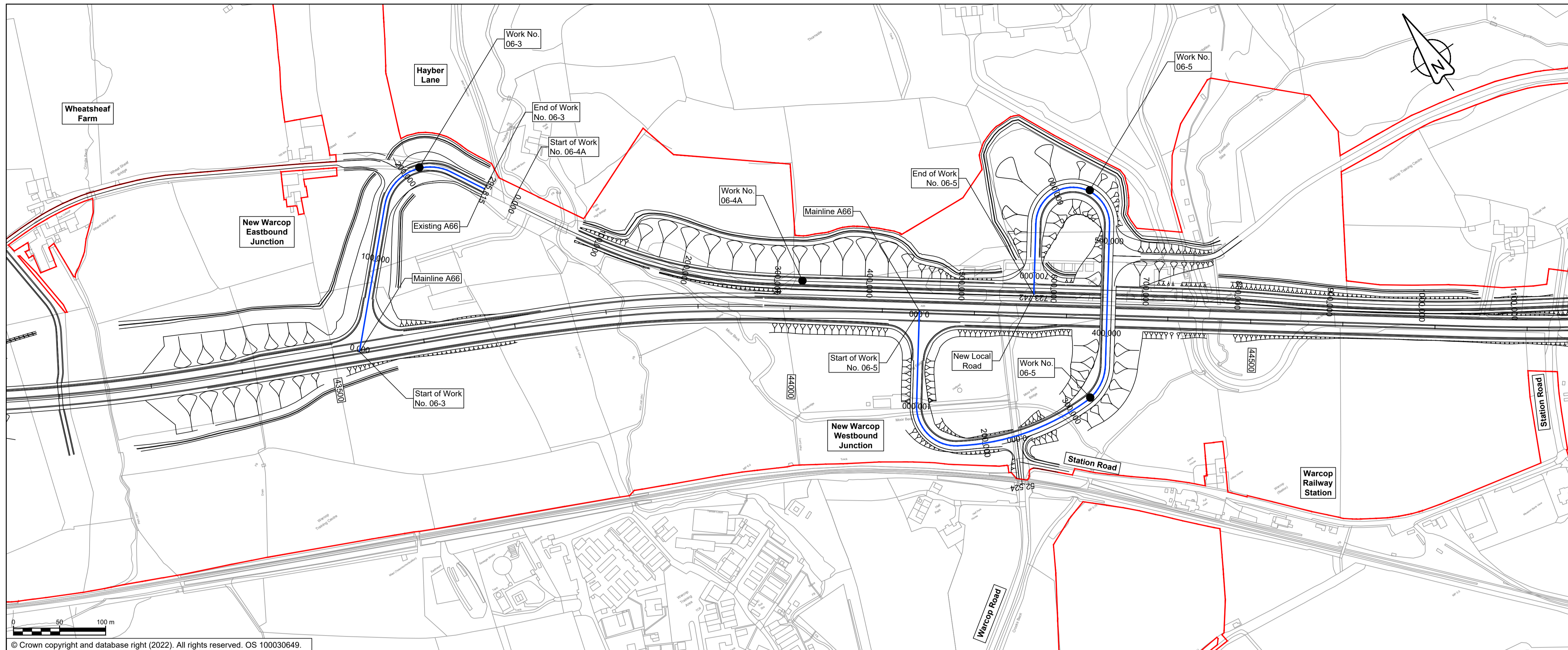
Drawing Title: Engineering Section Drawings (Plan and Profiles) Regulation 5(2)(o) & 6(2) Sheet 9 of 15

Project Ref. No. ---	Stage PCF3	Scale: 1:2500 @ A1
Dimensions: M		

Drawing Number: HE565627 - AMY - HAC - S06 -DR-CH- 401010

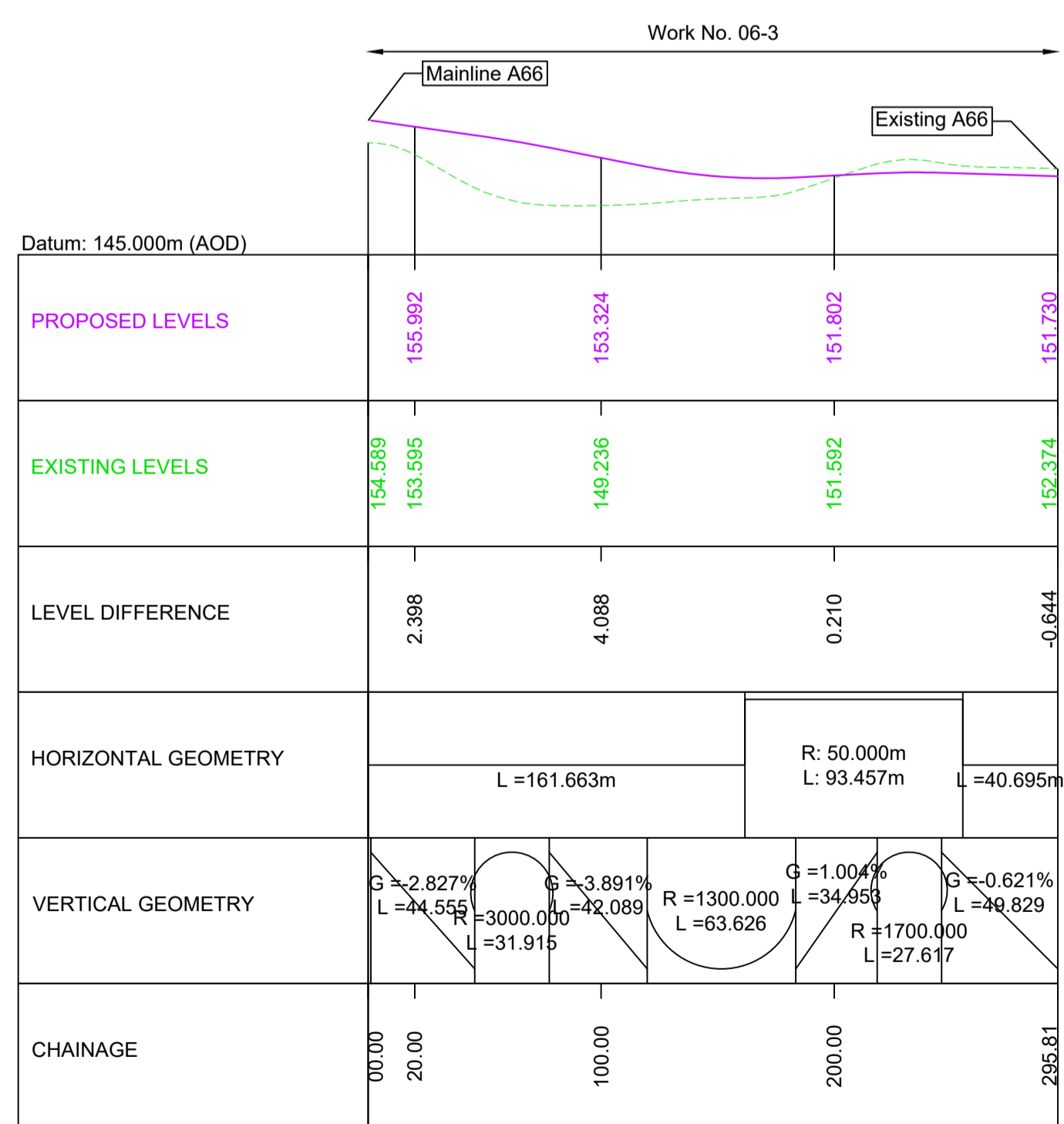
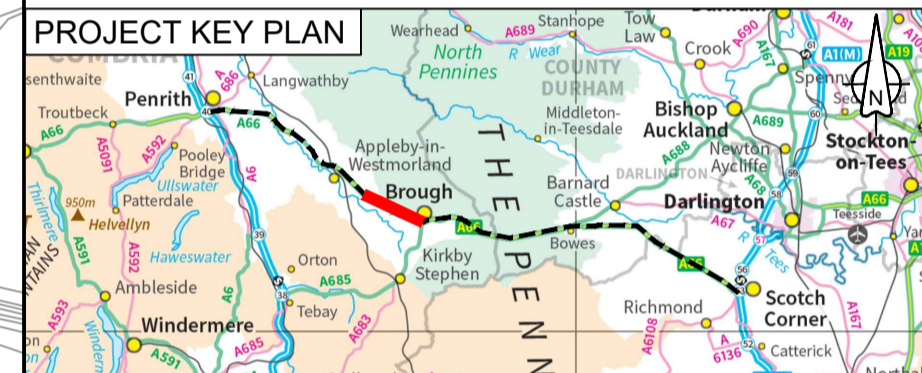
Location: | Type | Role | Number

Suitability	Suitability Description	Revision
A	Approved for Stage Complete	C02

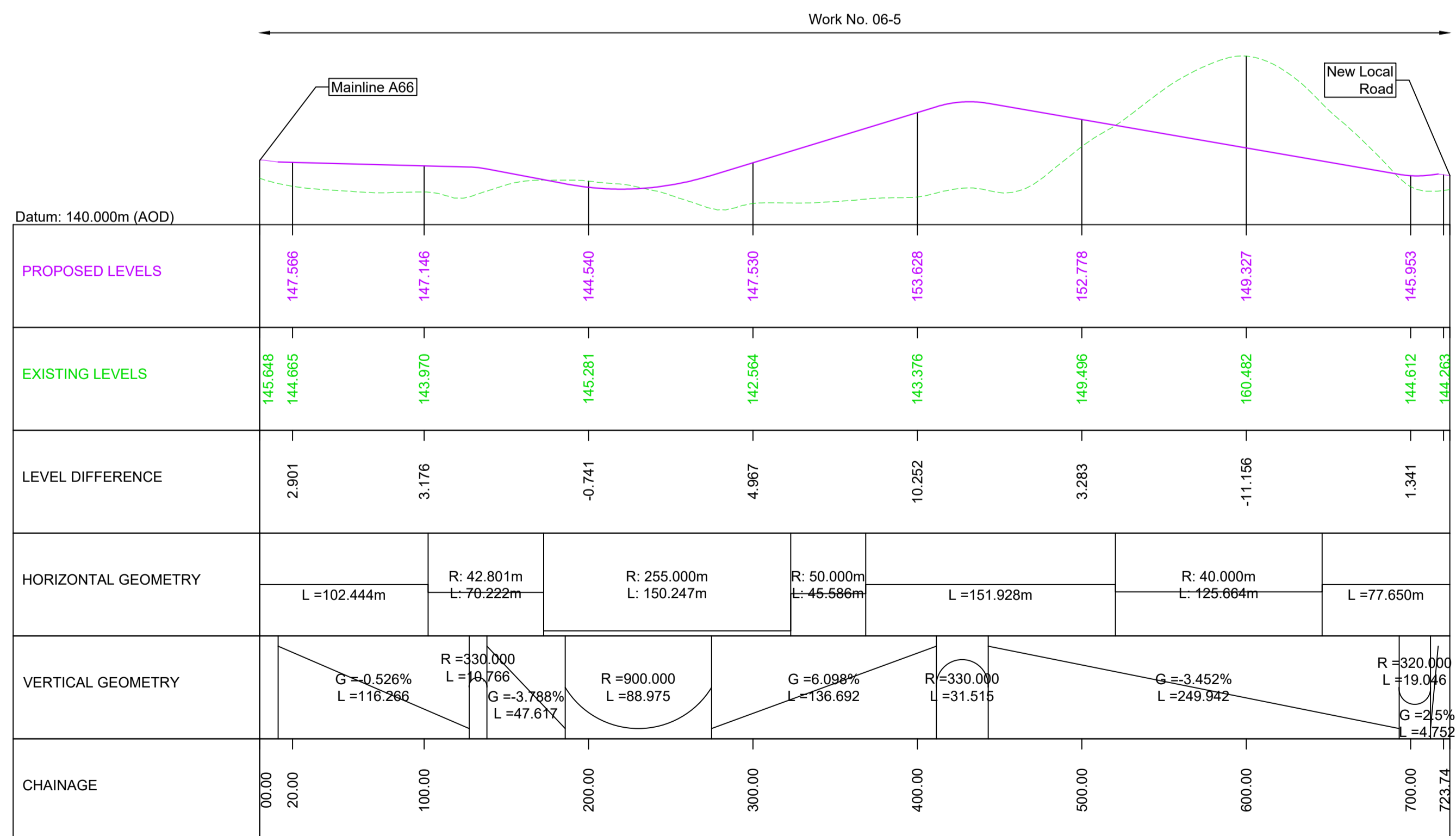
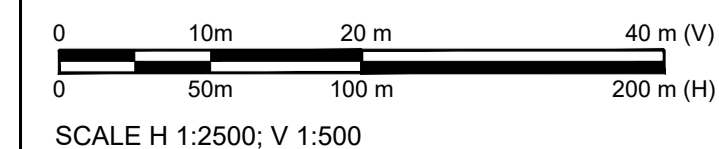


© Crown copyright and database right (2022). All rights reserved. OS 100030649.

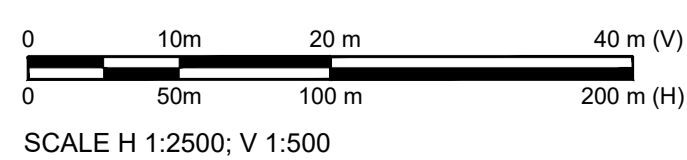
- ### NOTES
- ALL DIMENSIONS ARE IN METRES ABOVE DATUM UNLESS NOTED OTHERWISE.
 - THESE ENGINEERING SECTION DRAWINGS SHOULD BE READ IN CONJUNCTION WITH THE KEY PLAN AND ALONGSIDE OTHER PLANS AND DOCUMENTS IN THE DEVELOPMENT CONSENT ORDER APPLICATION, IN PARTICULAR THE WORKS PLANS AND SCHEDULE 1 (AUTHORISED DEVELOPMENT) TO THE DEVELOPMENT CONSENT ORDER.
 - WORK NO. REFERENCES ARE DETAILED IN SCHEDULE 1 (AUTHORISED DEVELOPMENT) TO THE DEVELOPMENT CONSENT ORDER.
 - THE DESIGN SHOWN ON THESE ENGINEERING SECTION DRAWINGS IS ILLUSTRATIVE AND WILL BE SUBJECT TO DETAILED DESIGN DEVELOPMENT; ANY CHANGES WILL BE LIMITED TO BEING WITHIN THE ORDER LIMITS AND ANY OTHER CONSTRAINTS INCLUDED IN THE DEVELOPMENT CONSENT ORDER.
- ### KEY
- THE SCHEME (SHOWN FOR ILLUSTRATIVE PURPOSES ONLY)
 - LONGITUDINAL SECTION LINE
 - PROPOSED LEVEL
 - EXISTING LEVEL
 - ORDER LIMITS
 - PARISH BOUNDARY
 - ROAD NAMES
 - CHAINAGE (MEASURED DISTANCE ALONG THE SCHEME LENGTH)
 - GRADIENT
 - LENGTH
 - RADIUS



WORK No. 06-3: LONGITUDINAL SECTION CHAINAGE 0 TO 296



WORK No. 06-5: LONGITUDINAL SECTION CHAINAGE 0 TO 723



C02	DC-19/21 Updates to Cycleway, Order Limits and Works No				
	ASCO	ASCO	JJAS	DKID	SBAG
	04/05/23	04/05/23	04/05/23	04/05/23	04/05/23

Revision details					
Revision	Created	Checked	Reviewed	Approved	Authorised
	dd/mm/yy	dd/mm/yy	dd/mm/yy	dd/mm/yy	dd/mm/yy

Purpose: DCO APPLICATION

PINS Reference Number: TR010062/APP/5.17

Client: 3 Piccadilly Place, Manchester, M1 3BN

Project Name / Scheme Name: A66 Northern Trans-Pennine Project Scheme 06 Appleby to Brough

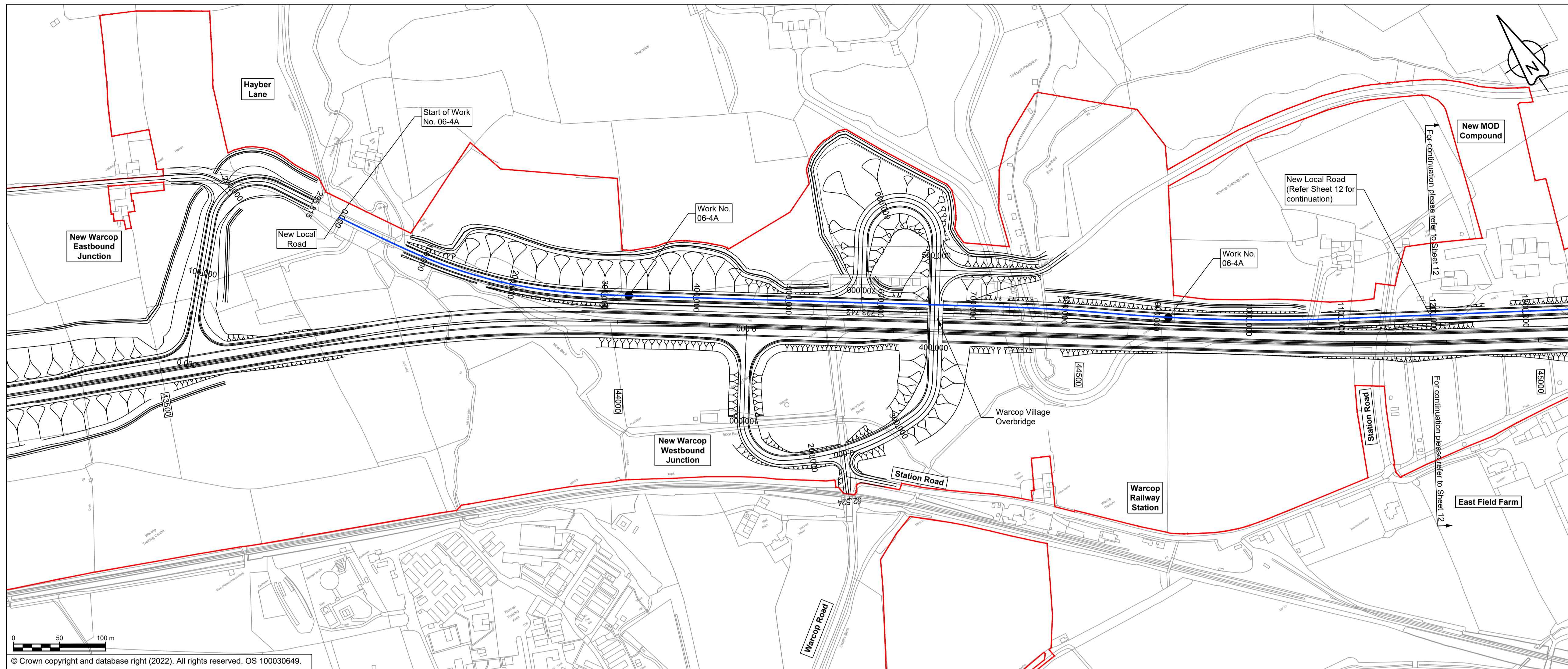
Drawing Title: Engineering Section Drawings (Plan and Profiles) Regulation 5(2)(o) & 6(2) Sheet 10 of 15

Project Ref. No.	Stage	Scale	Sheet
---	PCF3	1:2500	@ A1
		Dimensions:	M

Drawing Number: HE565627 - AMY - HAC - S06 -DR-CH- 401011

Location: | Type | Role | Number

Suitability	Suitability Description	Revision
A	Approved for Stage Complete	C02



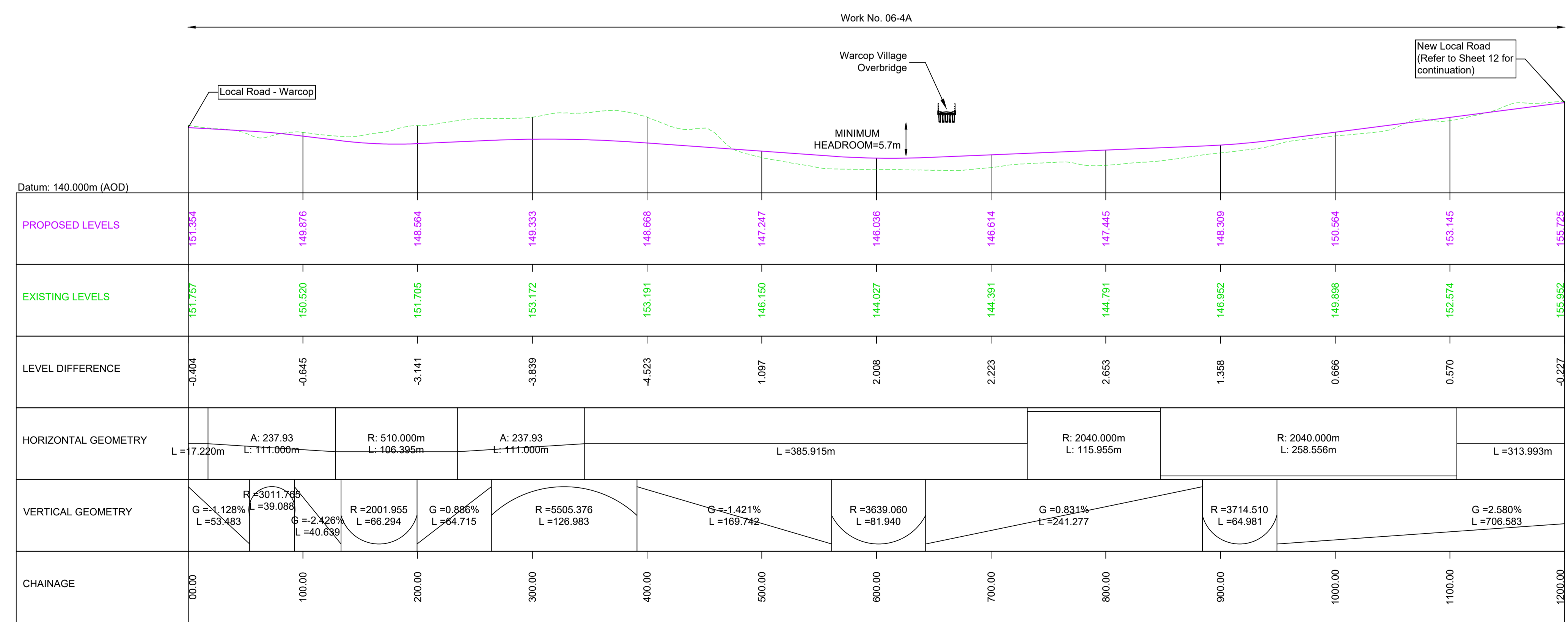
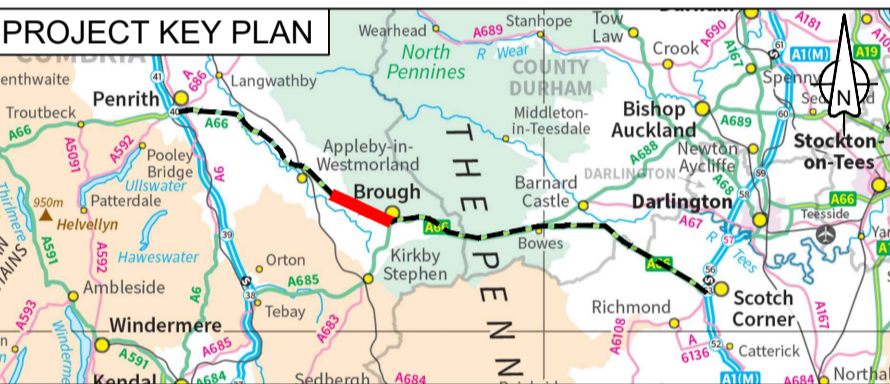
© Crown copyright and database right (2022). All rights reserved. OS 100030649.

NOTES

- ALL DIMENSIONS ARE IN METRES ABOVE DATUM UNLESS NOTED OTHERWISE.
- THESE ENGINEERING SECTION DRAWINGS SHOULD BE READ IN CONJUNCTION WITH THE KEY PLAN AND ALONGSIDE OTHER PLANS AND DOCUMENTS IN THE DEVELOPMENT CONSENT ORDER APPLICATION, IN PARTICULAR THE WORKS PLANS AND SCHEDULE 1 (AUTHORISED DEVELOPMENT) TO THE DEVELOPMENT CONSENT ORDER.
- WORK NO. REFERENCES ARE DETAILED IN SCHEDULE 1 (AUTHORISED DEVELOPMENT) TO THE DEVELOPMENT CONSENT ORDER.
- THE DESIGN SHOWN ON THESE ENGINEERING SECTION DRAWINGS IS ILLUSTRATIVE AND WILL BE SUBJECT TO DETAILED DESIGN DEVELOPMENT; ANY CHANGES WILL BE LIMITED TO BEING WITHIN THE ORDER LIMITS AND ANY OTHER CONSTRAINTS INCLUDED IN THE DEVELOPMENT CONSENT ORDER.

KEY

- THE SCHEME (SHOWN FOR ILLUSTRATIVE PURPOSES ONLY)
- LONGITUDINAL SECTION LINE
- PROPOSED LEVEL
- EXISTING LEVEL
- ORDER LIMITS
- PARISH BOUNDARY
- ROAD NAMES
- CHAINAGE (MEASURED DISTANCE ALONG THE SCHEME LENGTH)
- GRADIENT
- LENGTH
- RADIUS



SCALE H 1:2500; V 1:500

WORK No. 06-4A: LONGITUDINAL SECTION - CHAINAGE 0 TO 1200

C02	DC-19/21 Updates to Cycleway, Order Limits and Works No				
	ASCO	ASCO	JJAS	DKID	SBAG
	04/05/23	04/05/23	04/05/23	04/05/23	04/05/23

Revision	Revision details				
	Created	Checked	Reviewed	Approved	Authorised
	dd/mm/yy	dd/mm/yy	dd/mm/yy	dd/mm/yy	dd/mm/yy

Purpose: DCO APPLICATION

PINS Reference Number: TR010062/APP/5.17

Client: 3 Piccadilly Place, Manchester, M1 3BN

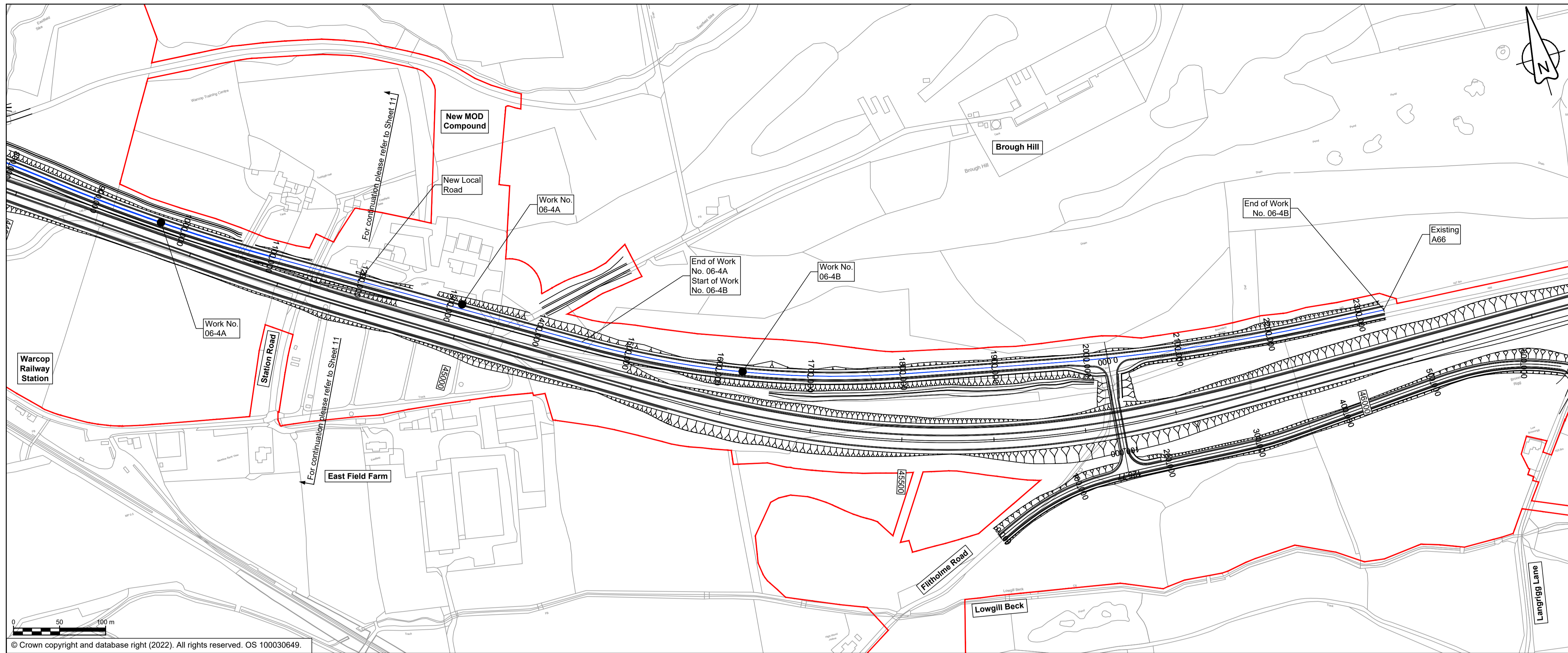
Project Name / Scheme Name: A66 Northern Trans-Pennine Project Scheme 06 Appleby to Brough

Drawing Title: Engineering Section Drawings (Plan and Profiles) Regulation 5(2)(o) & 6(2) Sheet 11 of 15

Project Ref. No. ---	Stage PCF3	Scale: 1:2500 @ A1
		Dimensions: M

Drawing Number	Project	Originator	Volume
HE565627 - AMY - HAC -	S06	-DR-CH-	401012
Location		Type	Role

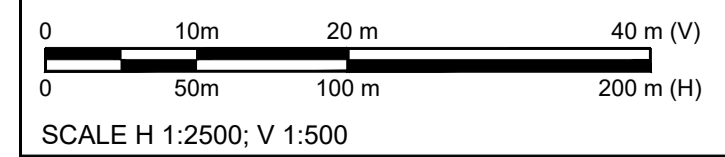
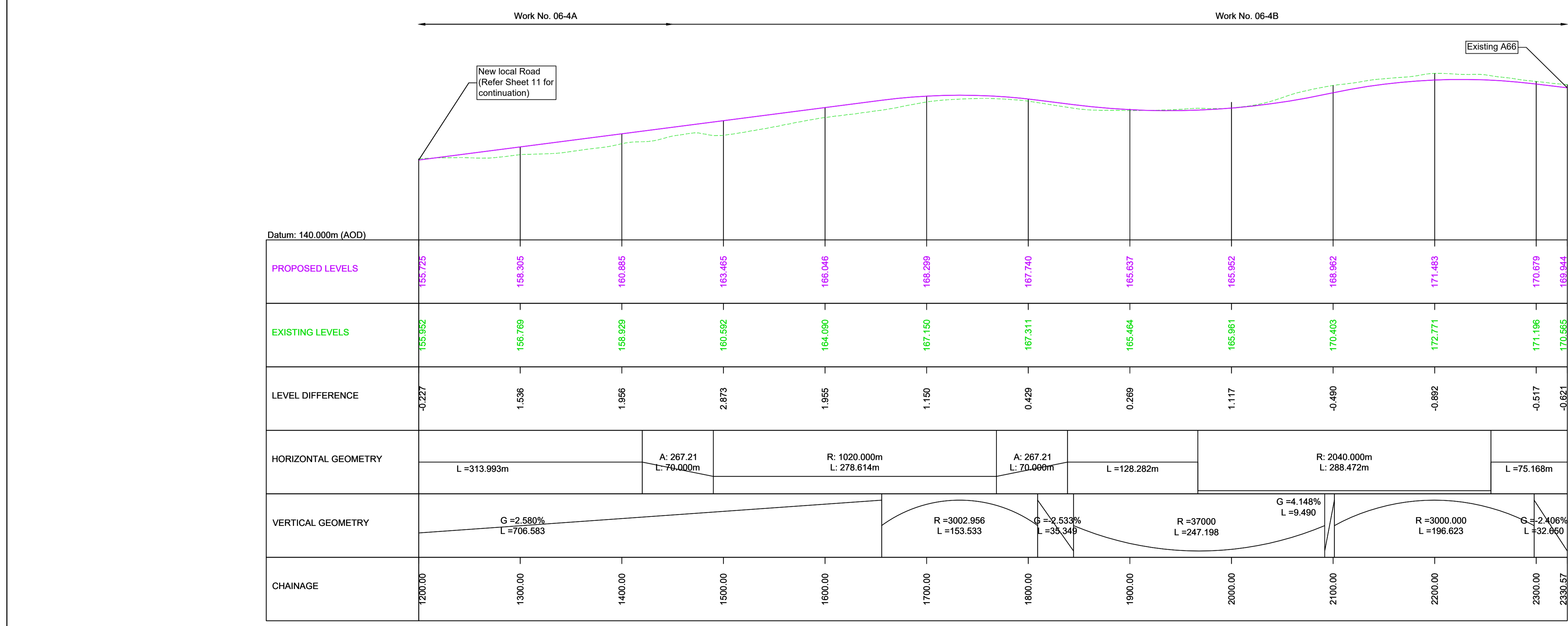
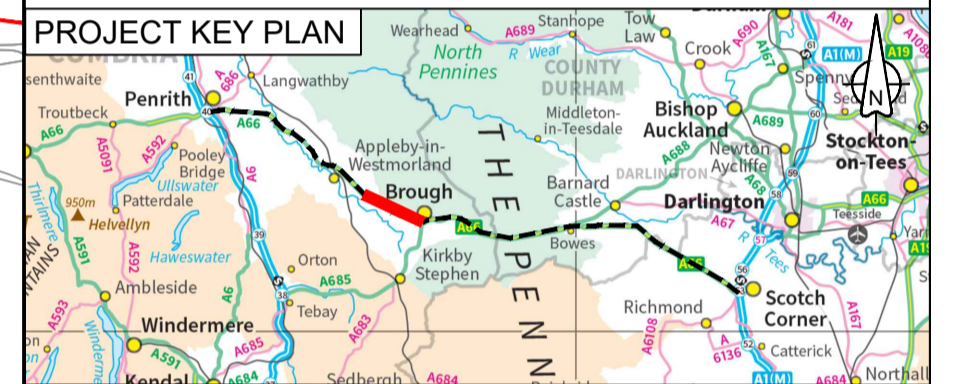
Suitability	Suitability Description	Revision
A	Approved for Stage Complete	C02



© Crown copyright and database right (2022). All rights reserved. OS 100030649.

- ### NOTES
- ALL DIMENSIONS ARE IN METRES ABOVE DATUM UNLESS NOTED OTHERWISE.
 - THESE ENGINEERING SECTION DRAWINGS SHOULD BE READ IN CONJUNCTION WITH THE KEY PLAN AND ALONGSIDE OTHER PLANS AND DOCUMENTS IN THE DEVELOPMENT CONSENT ORDER APPLICATION, IN PARTICULAR THE WORKS PLANS AND SCHEDULE 1 (AUTHORISED DEVELOPMENT) TO THE DEVELOPMENT CONSENT ORDER.
 - WORK NO. REFERENCES ARE DETAILED IN SCHEDULE 1 (AUTHORISED DEVELOPMENT) TO THE DEVELOPMENT CONSENT ORDER.
 - THE DESIGN SHOWN ON THESE ENGINEERING SECTION DRAWINGS IS ILLUSTRATIVE AND WILL BE SUBJECT TO DETAILED DESIGN DEVELOPMENT; ANY CHANGES WILL BE LIMITED TO BEING WITHIN THE ORDER LIMITS AND ANY OTHER CONSTRAINTS INCLUDED IN THE DEVELOPMENT CONSENT ORDER.

- ### KEY
- THE SCHEME (SHOWN FOR ILLUSTRATIVE PURPOSES ONLY)
 - LONGITUDINAL SECTION LINE
 - PROPOSED LEVEL
 - EXISTING LEVEL
 - ORDER LIMITS
 - PARISH BOUNDARY
 - ROAD NAMES
 - CHAINAGE (MEASURED DISTANCE ALONG THE SCHEME LENGTH)
 - GRADIENT
 - LENGTH
 - RADIUS



WORK No. 06-4A AND 06-4B: LONGITUDINAL SECTION CHAINAGE 1200 TO 2331

C02	DC-25 Updates to Works No's and Filtholme/Langrigg link road				
	ASCO	ASCO	JJAS	DKID	SBAG
	04/05/23	04/05/23	04/05/23	04/05/23	04/05/23
Revision	Revision details				
	Created	Checked	Reviewed	Approved	Authorised
	dd/mm/yy	dd/mm/yy	dd/mm/yy	dd/mm/yy	dd/mm/yy

Purpose: DCO APPLICATION

PINS Reference Number: TR010062/APP/5.17

Client: 3 Piccadilly Place, Manchester, M1 3BN

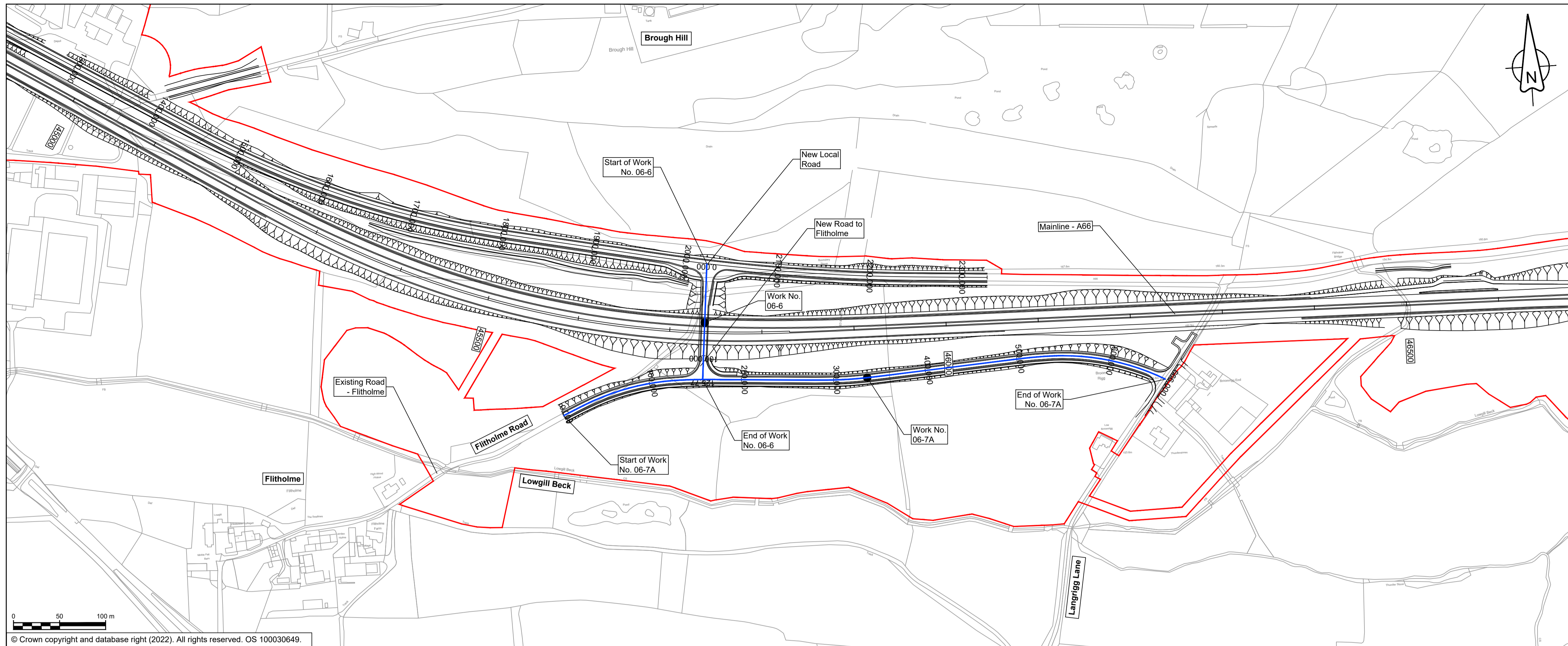
Project Name / Scheme Name: A66 Northern Trans-Pennine Project Scheme 06 Appleby to Brough

Drawing Title: Engineering Section Drawings (Plan and Profiles) Regulation 5(2)(o) & 6(2) Sheet 12 of 15

Project Ref. No.	Stage	Scale:	@ A1
---	PCF3	1:2500	
		Dimensions:	M

Drawing Number: HE565627 - AMY - HAC - S06 -DR-CH- 401013

Suitability	Suitability Description	Revision
A	Approved for Stage Complete	C02



NOTES

- ALL DIMENSIONS ARE IN METRES ABOVE DATUM UNLESS NOTED OTHERWISE.
- THESE ENGINEERING SECTION DRAWINGS SHOULD BE READ IN CONJUNCTION WITH THE KEY PLAN AND ALONGSIDE OTHER PLANS AND DOCUMENTS IN THE DEVELOPMENT CONSENT ORDER APPLICATION, IN PARTICULAR THE WORKS PLANS AND SCHEDULE 1 (AUTHORISED DEVELOPMENT) TO THE DEVELOPMENT CONSENT ORDER.
- WORK No. REFERENCES ARE DETAILED IN SCHEDULE 1 (AUTHORISED DEVELOPMENT) TO THE DEVELOPMENT CONSENT ORDER.
- THE DESIGN SHOWN ON THESE ENGINEERING SECTION DRAWINGS IS ILLUSTRATIVE AND WILL BE SUBJECT TO DETAILED DESIGN DEVELOPMENT; ANY CHANGES WILL BE LIMITED TO BEING WITHIN THE ORDER LIMITS AND ANY OTHER CONSTRAINTS INCLUDED IN THE DEVELOPMENT CONSENT ORDER.

KEY

- THE SCHEME (SHOWN FOR ILLUSTRATIVE PURPOSES ONLY)
- LONGITUDINAL SECTION LINE
- PROPOSED LEVEL
- EXISTING LEVEL
- ORDER LIMITS
- PARISH BOUNDARY
- ROAD NAMES
- CHAINAGE (MEASURED DISTANCE ALONG THE SCHEME LENGTH)
- GRADIENT
- LENGTH
- RADIUS

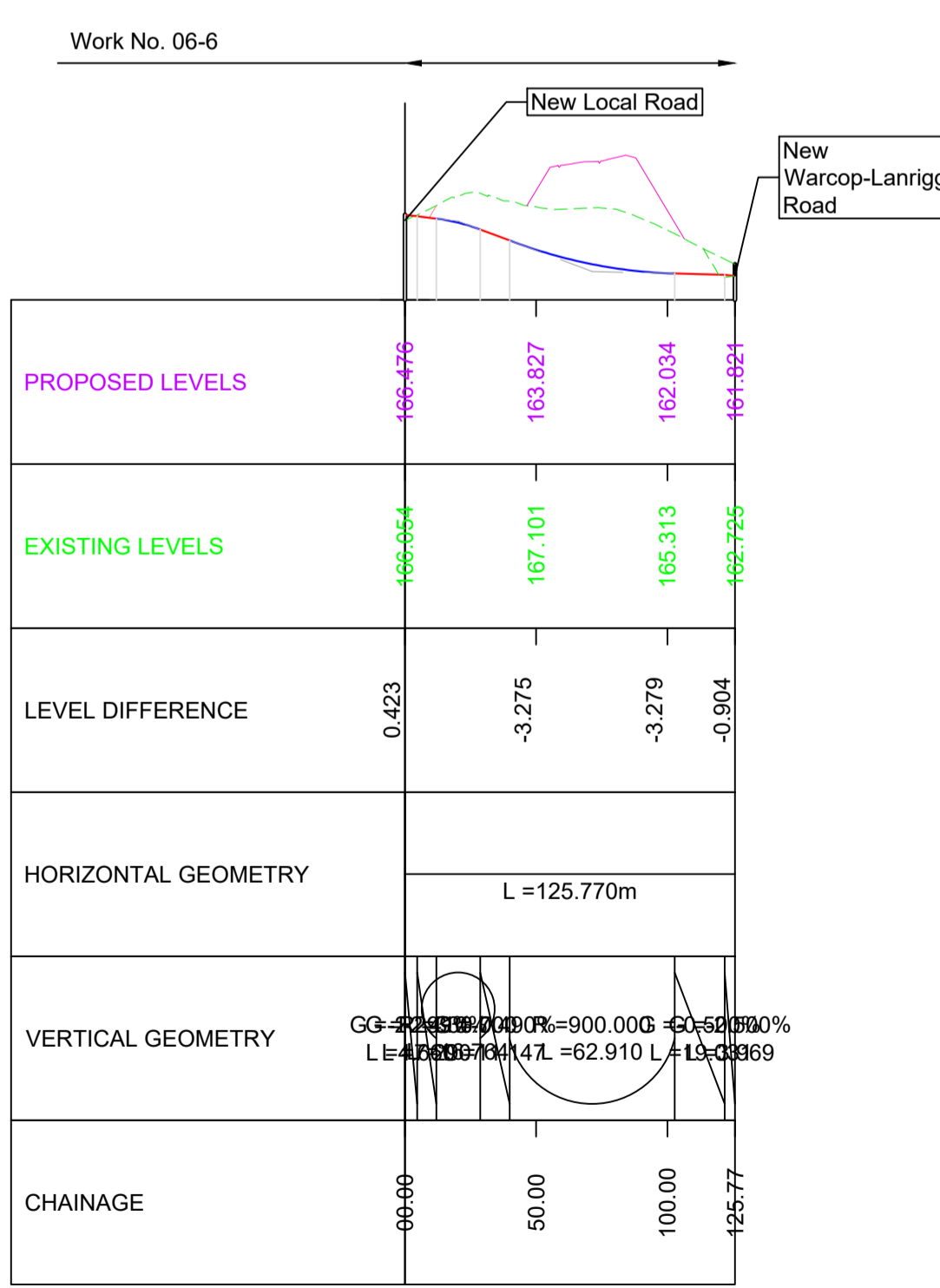
PROJECT KEY PLAN



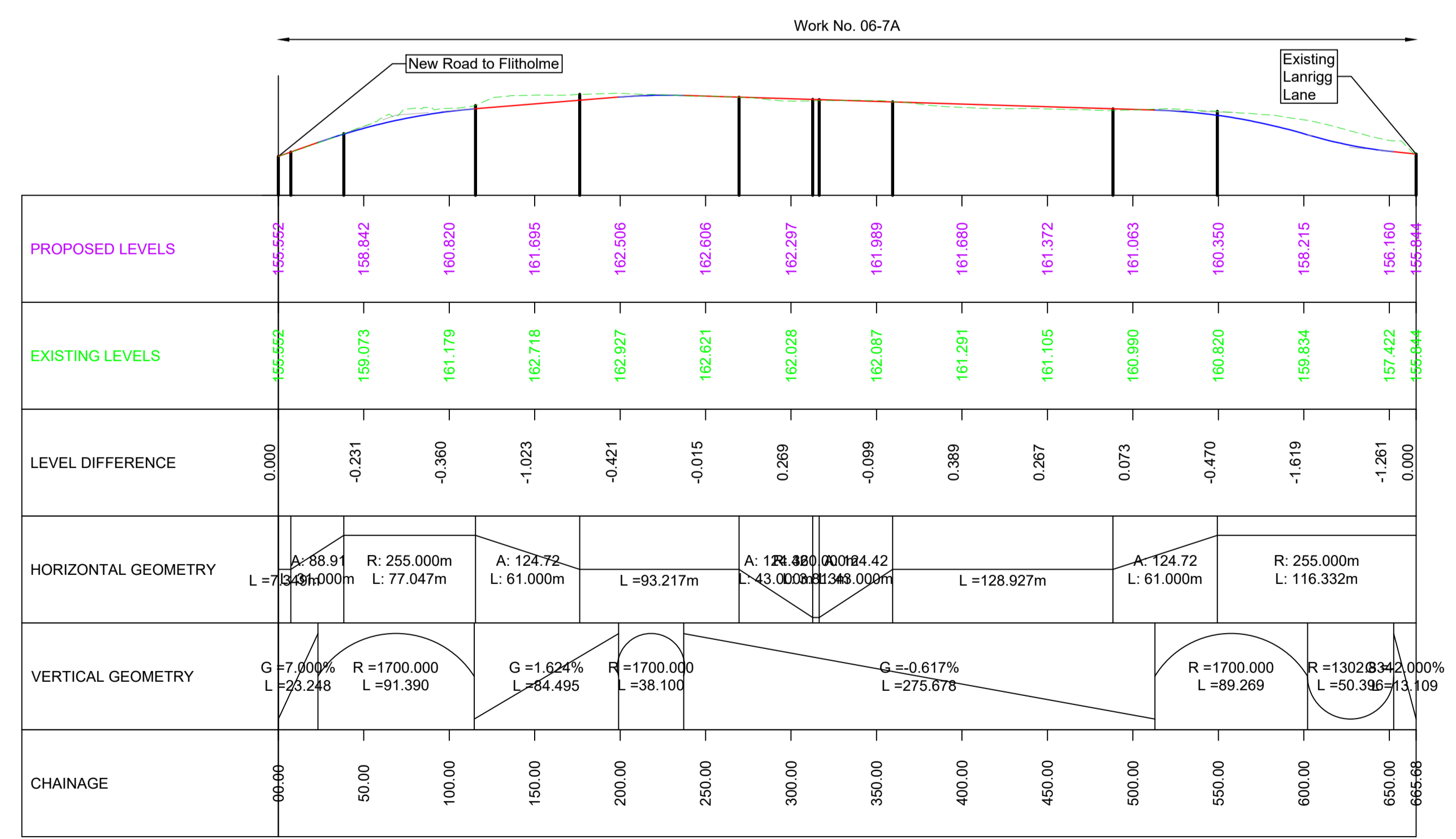
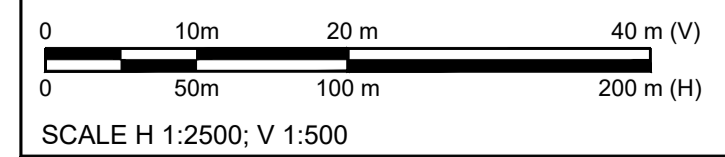
SCHEME KEY PLAN



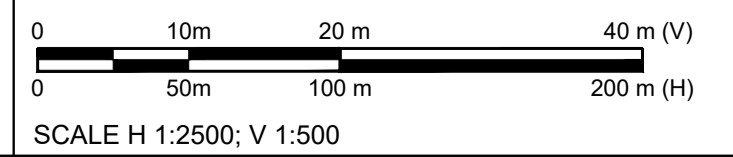
© Crown copyright and database right (2022). All rights reserved. OS 100030649.



**FILTHOLME ROAD LONGITUDINAL SECTION
CHAINAGE 0 TO 125.77**



CONNECTOR ROAD FROM FILTHOLME LANE TO EXISTING LANRIGG LANE CHAINAGE 0 TO 665.68



C02	DC-25 Updates to Works No's and Filtholme/Lanrigg link road				
	ASCO	ASCO	JJAS	DKID	SBAG
	04/05/23	04/05/23	04/05/23	04/05/23	04/05/23

Revision details					
Revision	Created	Checked	Reviewed	Approved	Authorised
	dd/mm/yy	dd/mm/yy	dd/mm/yy	dd/mm/yy	dd/mm/yy

Purpose: DCO APPLICATION
PINS Reference Number: TR010062/APP/5.17

Client: 3 Piccadilly Place, Manchester, M1 3BN
national highways logo

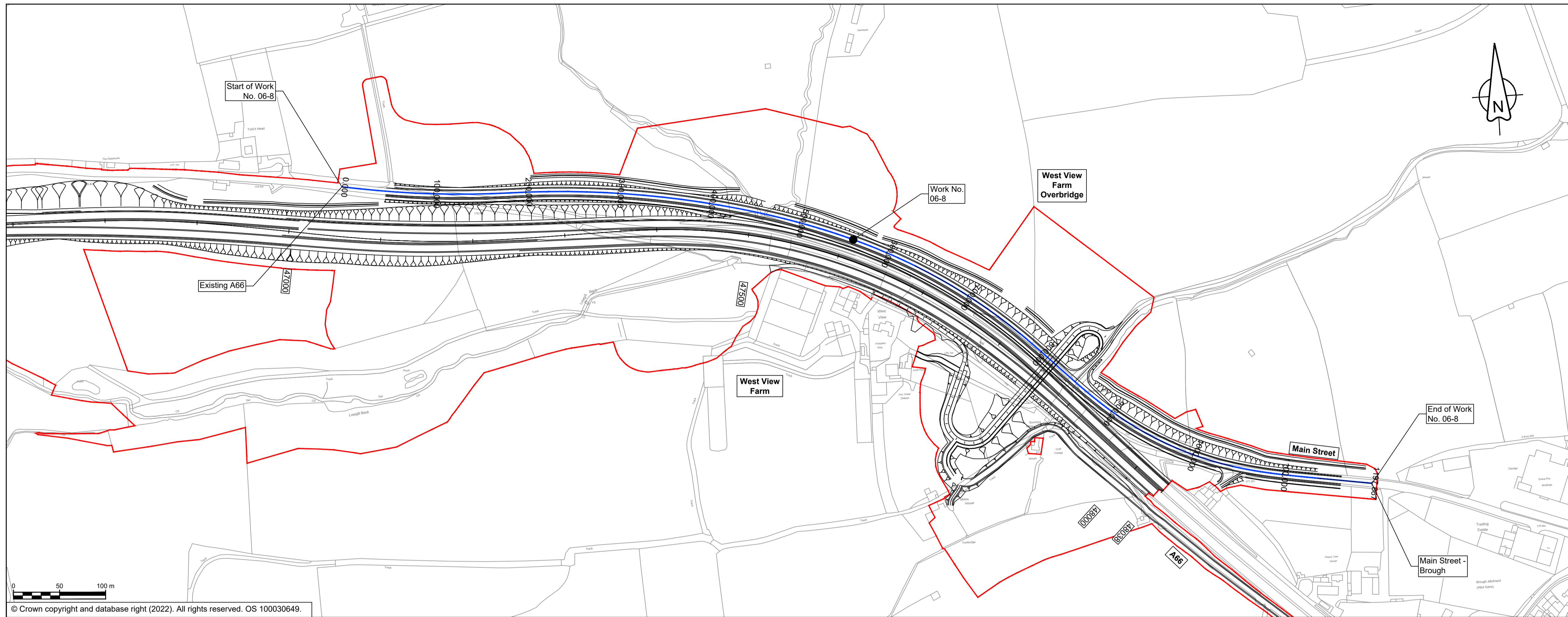
Project Name / Scheme Name: A66 Northern Trans-Pennine Project Scheme 06
Appleby to Brough

Drawing Title: Engineering Section Drawings (Plan and Profiles)
Regulation 5(2)(o) & 6(2)
Sheet 13 of 15

Project Ref. No.	Stage	Scale:	Sheet
---	PCF3	1:2500	@ A1
		Dimensions:	M

Drawing Number: HE565627 - AMY - HAC - S06 - DR-CH-401014
Location: | Type | Role | Number

Suitability	Suitability Description	Revision
A	Approved for Stage Complete	C02



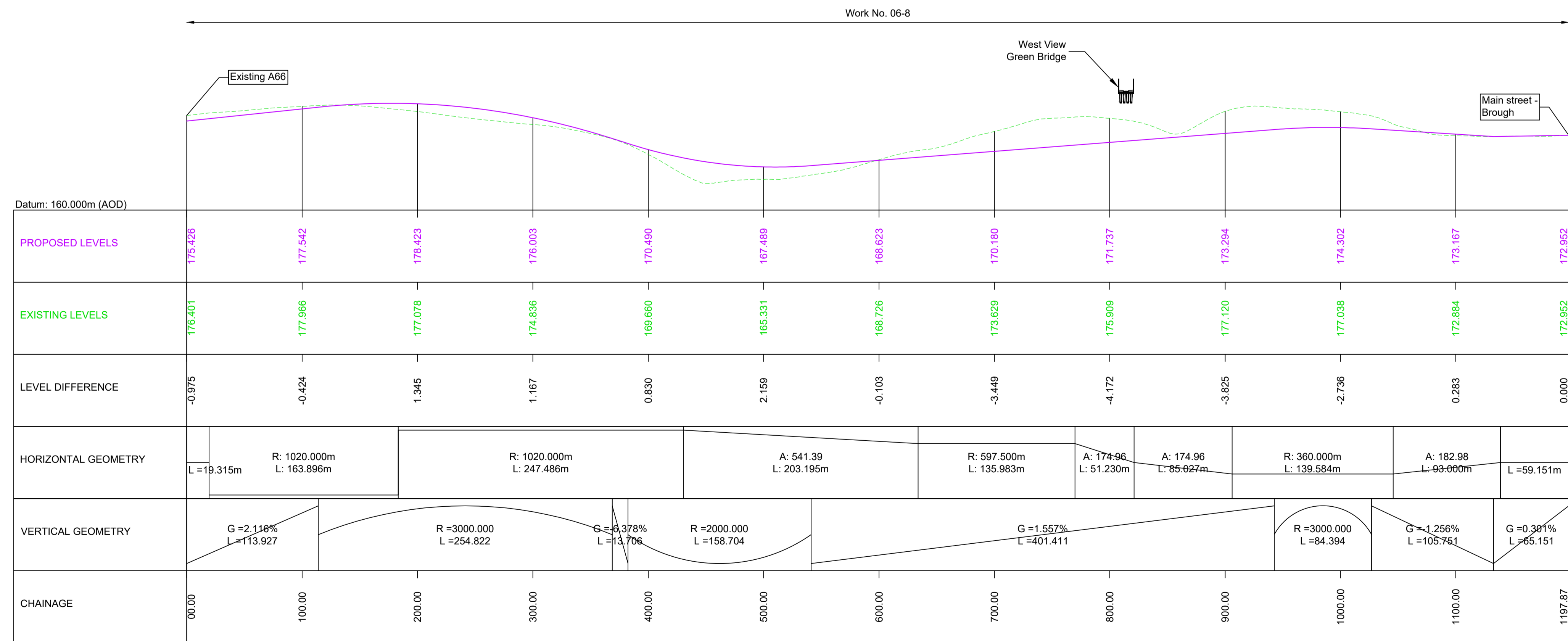
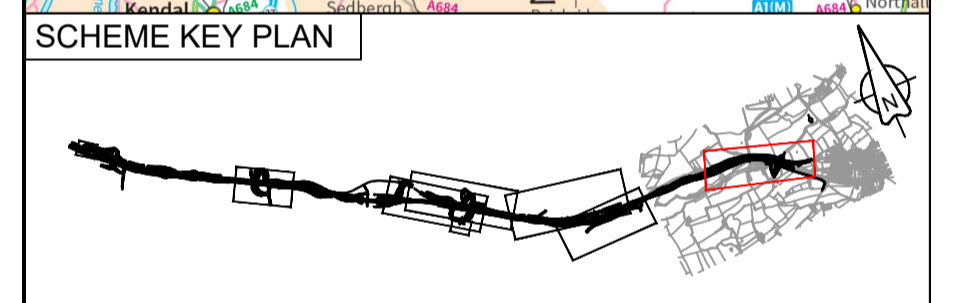
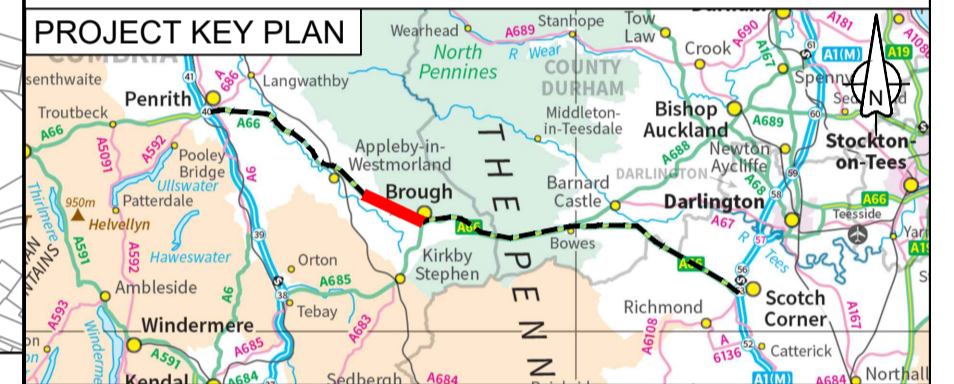
© Crown copyright and database right (2022). All rights reserved. OS 100030649.

NOTES

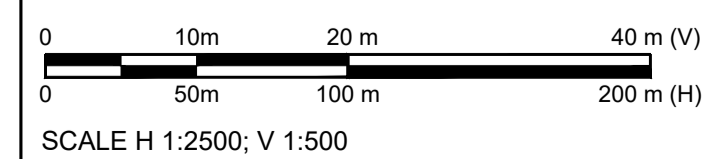
1. ALL DIMENSIONS ARE IN METRES ABOVE DATUM UNLESS NOTED OTHERWISE.
2. THESE ENGINEERING SECTION DRAWINGS SHOULD BE READ IN CONJUNCTION WITH THE KEY PLAN AND ALONGSIDE OTHER PLANS AND DOCUMENTS IN THE DEVELOPMENT CONSENT ORDER APPLICATION, IN PARTICULAR THE WORKS PLANS AND SCHEDULE 1 (AUTHORISED DEVELOPMENT) TO THE DEVELOPMENT CONSENT ORDER.
3. WORK No. REFERENCES ARE DETAILED IN SCHEDULE 1 (AUTHORISED DEVELOPMENT) TO THE DEVELOPMENT CONSENT ORDER.
4. THE DESIGN SHOWN ON THESE ENGINEERING SECTION DRAWINGS IS ILLUSTRATIVE AND WILL BE SUBJECT TO DETAILED DESIGN DEVELOPMENT; ANY CHANGES WILL BE LIMITED TO BEING WITHIN THE ORDER LIMITS AND ANY OTHER CONSTRAINTS INCLUDED IN THE DEVELOPMENT CONSENT ORDER.

KEY

- THE SCHEME (SHOWN FOR ILLUSTRATIVE PURPOSES ONLY)
- LONGITUDINAL SECTION LINE
- PROPOSED LEVEL
- EXISTING LEVEL
- ORDER LIMITS
- PARISH BOUNDARY
- ROAD NAMES
- CHAINAGE (MEASURED DISTANCE ALONG THE SCHEME LENGTH)
- GRADIENT
- LENGTH
- RADIUS



WORK No. 06-8: LONGITUDINAL SECTION CHAINAGE 0 TO 1198



C02	DC-26 Updates to West View Farm Bridge				
	ASCO	ASCO	JJAS	DKID	SBAG
	04/05/23	04/05/23	04/05/23	04/05/23	04/05/23
Revision	Revision details				
	Created	Checked	Reviewed	Approved	Authorised
	dd/mm/yy	dd/mm/yy	dd/mm/yy	dd/mm/yy	dd/mm/yy

Purpose	DCO APPLICATION
PINS Reference Number	TR010062/APP/5.17

Client	3 Piccadilly Place Manchester M1 3BN	
--------	--	--

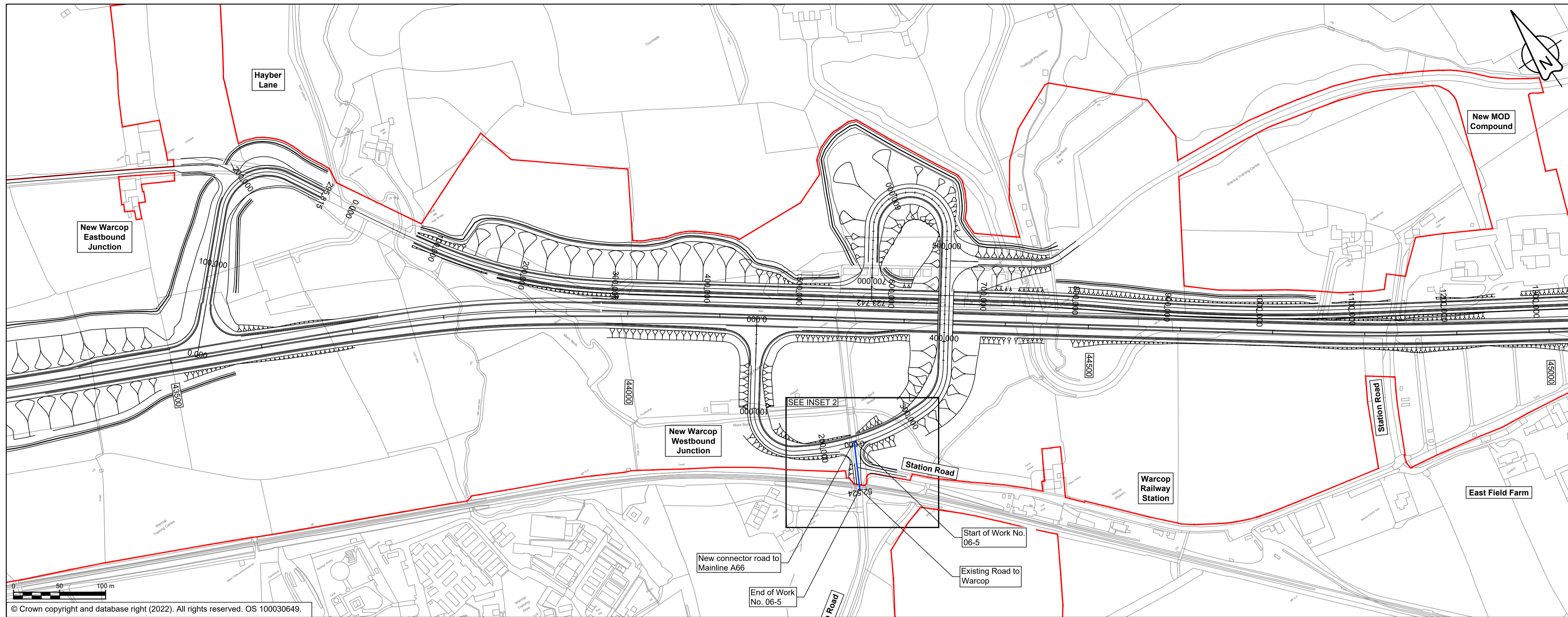
Project Name / Scheme Name	A66 Northern Trans-Pennine Project Scheme 06 Appleby to Brough
----------------------------	--

Drawing Title	Engineering Section Drawings (Plan and Profiles) Regulation 5(2)(o) & 6(2) Sheet 14 of 15
---------------	--

Project Ref. No.	Stage	Scale	@ A1
---	PCF3	1:2500	
		Dimensions	M

Drawing Number	Project	Originator	Volume
HE565627	- AMY	- HAC	-
S06	-DR-CH-	401015	
Location	Type	Role	Number

Suitability	Suitability Description	Revision
A	Approved for Stage Complete	C02



NOTES

- ALL DIMENSIONS ARE IN METRES ABOVE DATUM UNLESS NOTED OTHERWISE.
- THESE ENGINEERING SECTION DRAWINGS SHOULD BE READ IN CONJUNCTION WITH THE KEY PLAN AND ALONGSIDE OTHER PLANS AND DOCUMENTS IN THE DEVELOPMENT CONSENT ORDER APPLICATION, IN PARTICULAR THE WORKS PLANS AND SCHEDULE 1 (AUTHORISED DEVELOPMENT) TO THE DEVELOPMENT CONSENT ORDER.
- WORK No. REFERENCES ARE DETAILED IN SCHEDULE 1 (AUTHORISED DEVELOPMENT) TO THE DEVELOPMENT CONSENT ORDER.
- THE DESIGN SHOWN ON THESE ENGINEERING SECTION DRAWINGS IS ILLUSTRATIVE AND WILL BE SUBJECT TO DETAILED DESIGN DEVELOPMENT; ANY CHANGES WILL BE LIMITED TO BEING WITHIN THE ORDER LIMITS AND ANY OTHER CONSTRAINTS INCLUDED IN THE DEVELOPMENT CONSENT ORDER.

KEY

- THE SCHEME (SHOWN FOR ILLUSTRATIVE PURPOSES ONLY)
- LONGITUDINAL SECTION LINE
- PROPOSED LEVEL
- EXISTING LEVEL
- ORDER LIMITS
- PARISH BOUNDARY
- ROAD NAMES
- CHAINAGE (MEASURED DISTANCE ALONG THE SCHEME LENGTH)
- GRADIENT
- LENGTH
- RADIUS

PROJECT KEY PLAN

SCHEME KEY PLAN

DC-21 Updates to Order Limits					
C02	ASCO	ASCO	JJAS	DKID	SBAG
	04/05/23	04/05/23	04/05/23	04/05/23	04/05/23

Revision details					
Revision	Created	Checked	Reviewed	Approved	Authorised
	dd/mm/yy	dd/mm/yy	dd/mm/yy	dd/mm/yy	dd/mm/yy

Purpose: DCO APPLICATION

PINS Reference Number: TR010062/APP/5.17

Client: 3 Piccadilly Place, Manchester, M1 3BN


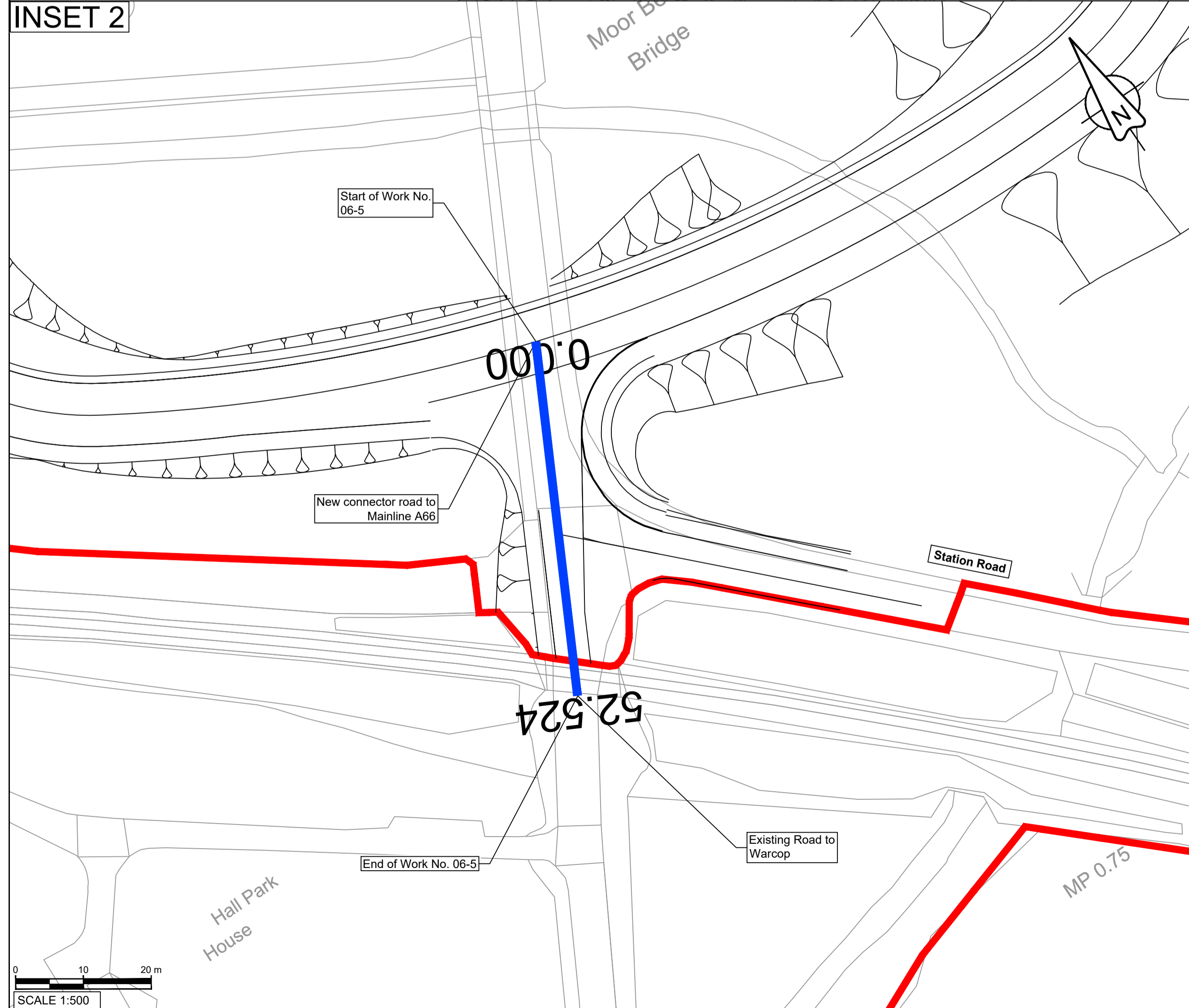
Project Name / Scheme Name: A66 Northern Trans-Pennine Project, Scheme 06, Appleby to Brough

Drawing Title: Engineering Section Drawings (Plan and Profiles), Regulation 5(2)(o) & 6(2), Sheet 15 of 15

Project Ref. No.	Stage	Scale	@ A1
---	PCF3	1:2500	
		Dimensions	M

Drawing Number	Project	Originator	Volume
HE565627 - AMY - HAC -			
S06		-DR-CH-	401016
	Location	Type	Role

Suitability	Suitability Description	Revision
A	Approved for Stage Complete	C02



national highways

Project Name / Scheme Name: A66 Northern Trans-Pennine Project, Scheme 06, Appleby to Brough

Drawing Title: Engineering Section Drawings (Plan and Profiles), Regulation 5(2)(o) & 6(2), Sheet 15 of 15

Project Ref. No.	Stage	Scale	@ A1
---	PCF3	1:2500	
		Dimensions	M

Drawing Number	Project	Originator	Volume
HE565627 - AMY - HAC -			
S06		-DR-CH-	401016
	Location	Type	Role

Suitability	Suitability Description	Revision
A	Approved for Stage Complete	C02